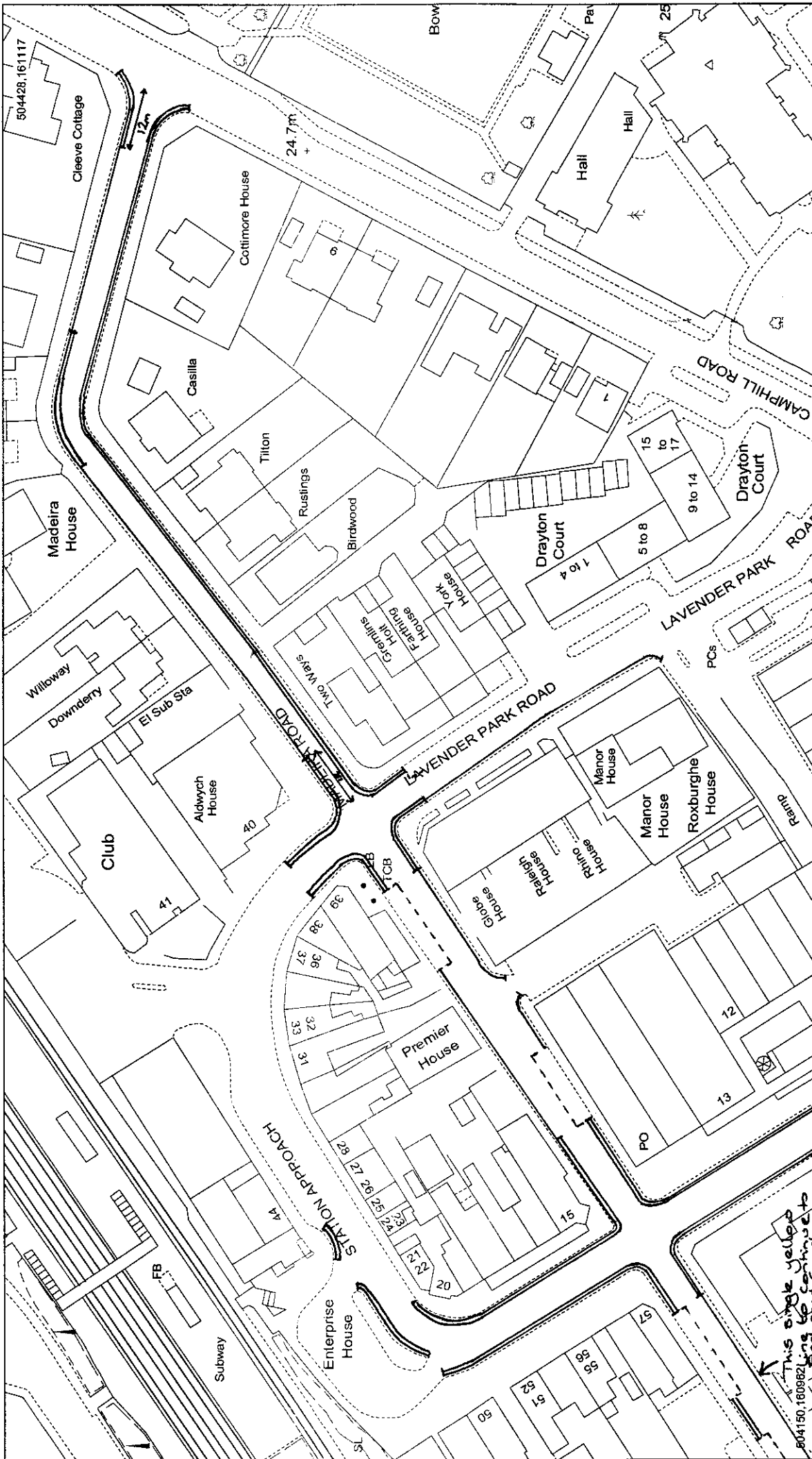
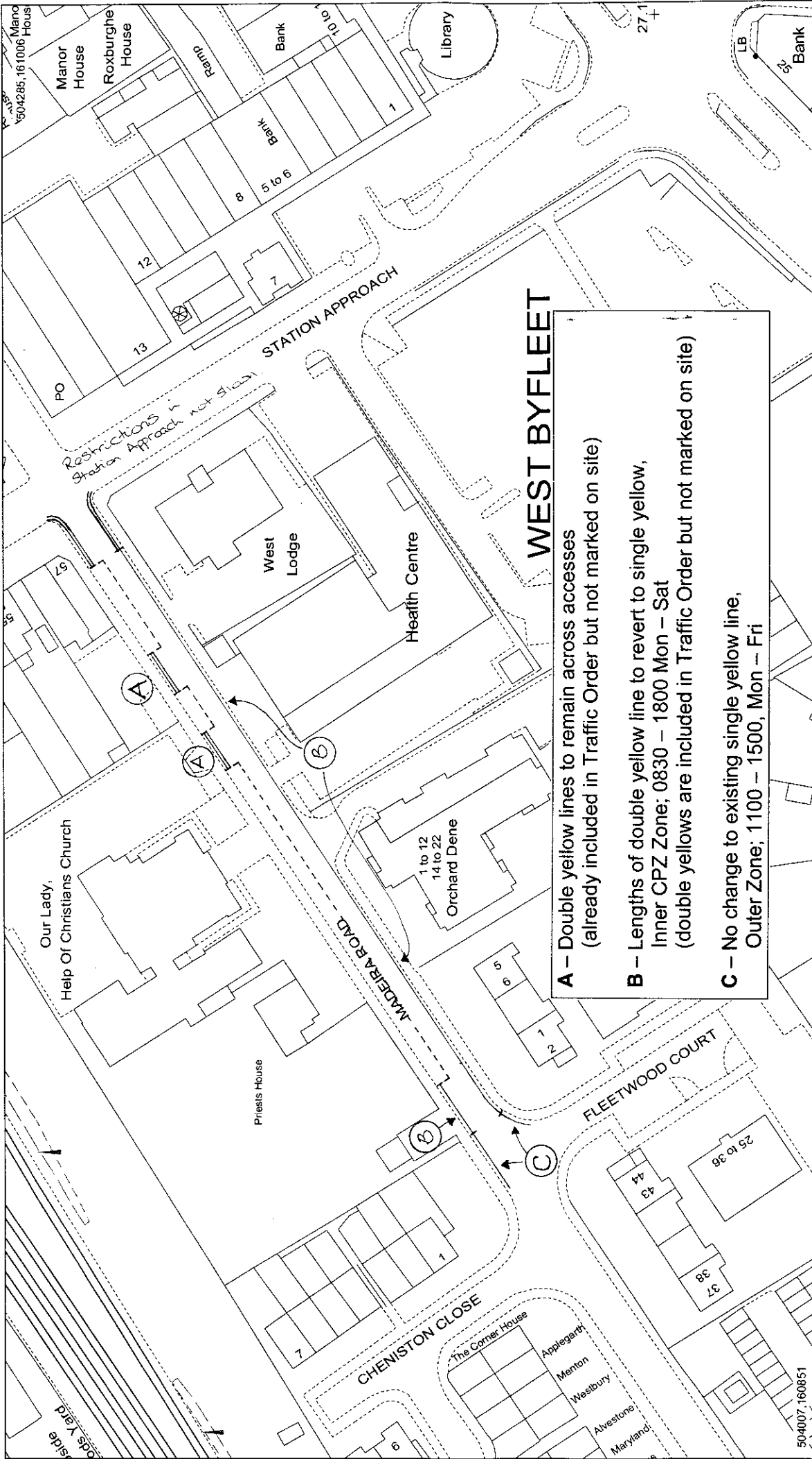


Number	Drawing Title	Size	Scale
12386	Madeira Road, West Byfleet - waiting restrictions	A4	1000
12387	Madeira Road, West Byfleet - waiting restriction amendments	A4	1000
12394	Butts Road - proposed new parking bays	A4	500
12395	Brooklyn Close - parking bays missing from Traffic Order	A4	250
12396	Chobham Road - loading restriction to be added to Traffic Order	A4	500
12397	College Road / Sandy Lane etc - double yellow lines missing from Traffic Order*	A4	500
12398	136 Maybury Road - removal of parking bay from in front of driveway	A4	250
12399	Kingsway, Woking - removal of CPZ bay outside No 132 for vehicle access	A4	500
12400	Hermitage Road - layby outside school (WCS) - proposed limited waiting	A4	500
12401	Hermitage Road - proposed limited waiting bays	A4	500
12402	St John's Lye - proposed alterations to existing parking bays	A4	500
12403	Kirby Road, Horsell - proposed double yellow lines	A4	1000
12404	Waldens Park Road, Horsell - proposed double yellow lines	A4	500
12405	High Street, Horsell - proposed double yellow lines	A4	1000
12406	Poole Road, Woking - relocated parking bays and bus stops	A4	500
12407	Church Street East, Woking - day time pay and display / night time taxi rank	A4	500
12408	Oriental Road - proposed new pay and display bays	A4	500
12409	Omega Road - 20 minute limited waiting bay and additional CPZ bay	A4	250
12410	Dartmouth Avenue - conversion of disabled bay from advisory to mandatory	A4	250
12411	Kettlewell Close - proposed waiting restrictions	A4	1000
12412	Westfield Avenue - proposed double yellow lines	A4	1000
12413	Westfield Ave, Chestnut Gr, Maple Gr, Lime Gr - proposed double yellow lines	A4	1000
12414	Old School Place, Westfield- proposed waiting restrictions	A4	500
12415	Birchwood Drive, West Byfleet - extension of single yellow line	A4	500
12416	High Road, Byfleet - proposed double yellow lines	A4	500
12417	Walnut Tree Lane, Byfleet - Proposed waiting restrictions	A4	500
12418	Chertsey Road j/w Kings Avenue, Byfleet - proposed double yellow lines	A4	250
12419	Brooklyn Road, Woking - additional parking bays	A4	1000
12420	Mount Hermon Road and Close - additional parking bays	A4	250
12421	Montgomery Road / Mount Hermon Road, Woking - changes to waiting restrictions	A4	1000
12422	York Road, Woking - proposed double yellow lines	A4	1000
12423	Hill View Rd, Woking (western end) - proposed new parking bays	A4	500
12424	Hill View Rd, Woking (middle section) - proposed new parking bays	A4	500
12425	Hill View Rd, Woking (eastern end) - proposed new parking bays	A4	500
12426	Fircroft Close and Ockenden Road, Woking - additional parking bays	A4	500
12427	Park Road, Woking (Heathside Crescent end) - additional parking bay	A4	500
12428	Park Road, Woking (Onslow Crescent / Pembroke Road end) - additional parking bays	A4	1000
12429	Old Malt Way - inclusion in CPZ - single yellow lines and parking bays	A4	1000





Madeira Road, West Byfleet - waiting restriction amendments

Date: 04/05/2007

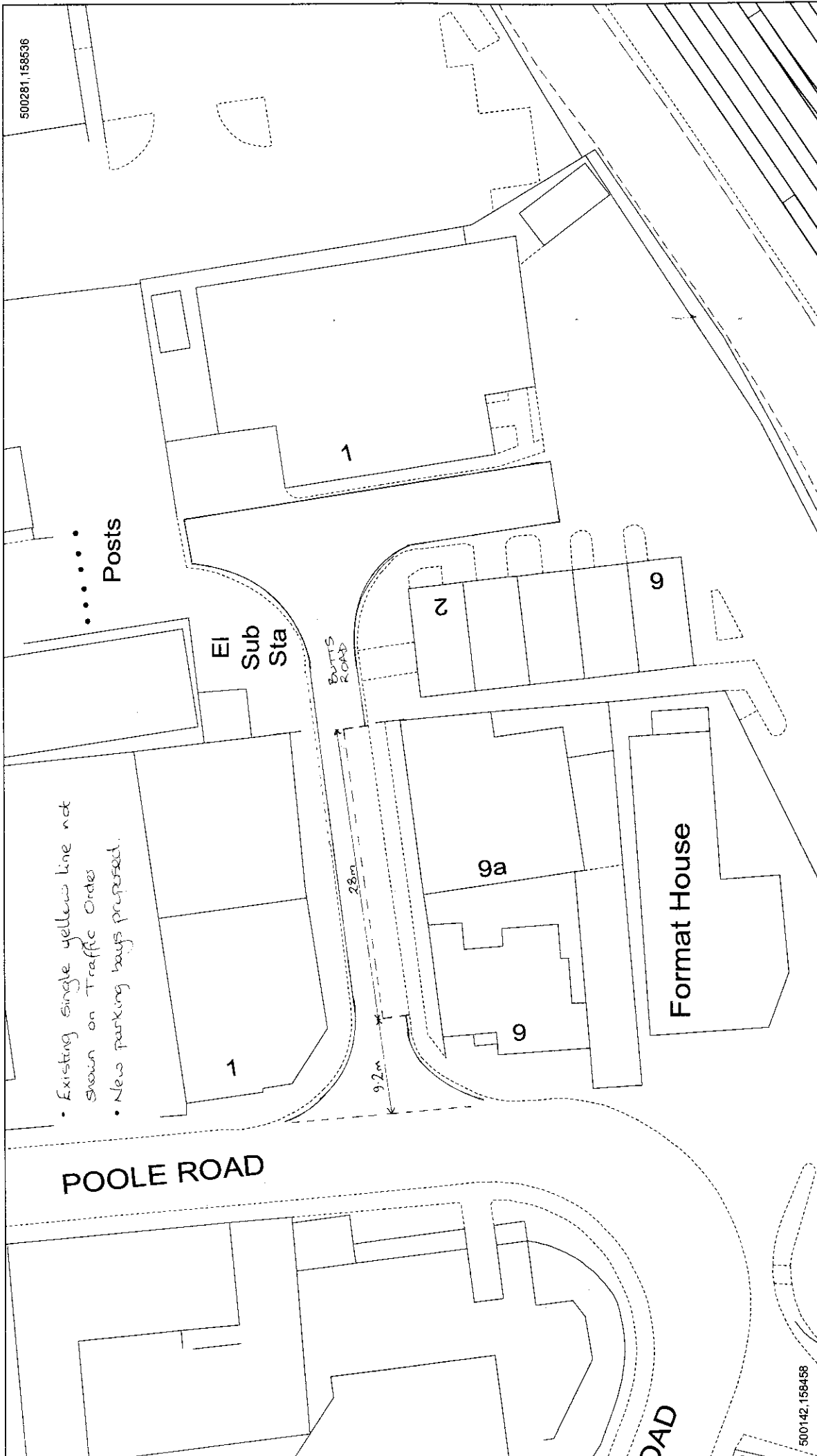
Printed by: kdp

Drawing No.: 12387

Reproduced from the Ordnance Survey mapping with the permission of the Controller of Her Majesty's Stationery Office © Crown copyright. Unauthorised reproduction infringes Crown copyright and may lead to prosecution or civil proceedings.





Surrey County Council, LA078672, 1996.



500281.158536

500142.158458

Butts Road, Woking - proposed new parking bays

	<p>Date: 18/05/2007 Printed by: kdp Drawing No.: 12394</p>	<ul style="list-style-type: none"> • AtoZ gazetteer 	<p>Scale 1:500</p>	<p>  *Reproduced from the Ordnance Survey mapping with the permission of the Controller of Her Majesty's Stationery Office © Crown copyright. Unauthorised reproduction infringes Crown copyright and may lead to prosecution or civil proceedings.* Surrey County Council, LA076872, 1996 </p>
---	--	--	---------------------------	---

500120.157961

Add parking bays previously omitted from Traffic Order (and delete single yellow line)

NB These bays are already on site.

15

18

BROOKLYN

5

6

500073.157905

Brooklyn Close - parking bays missing from Traffic Order



Date: 27/04/2007
Printed by: kdp
Drawing No.: 12395

• AtoZ gazetteer

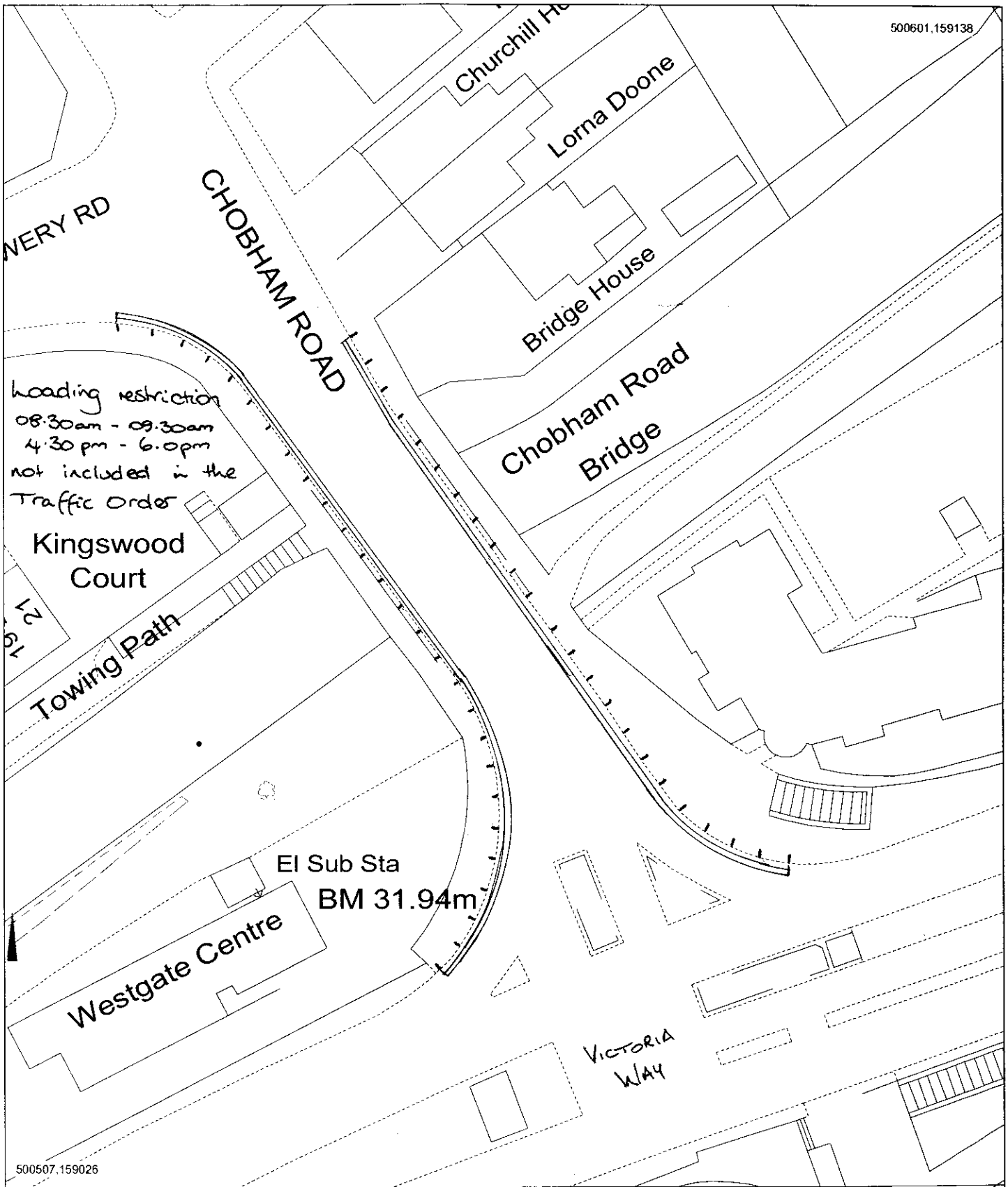
© Crown copyright.
All Rights reserved.



SURREY
COUNTY COUNCIL
Environment

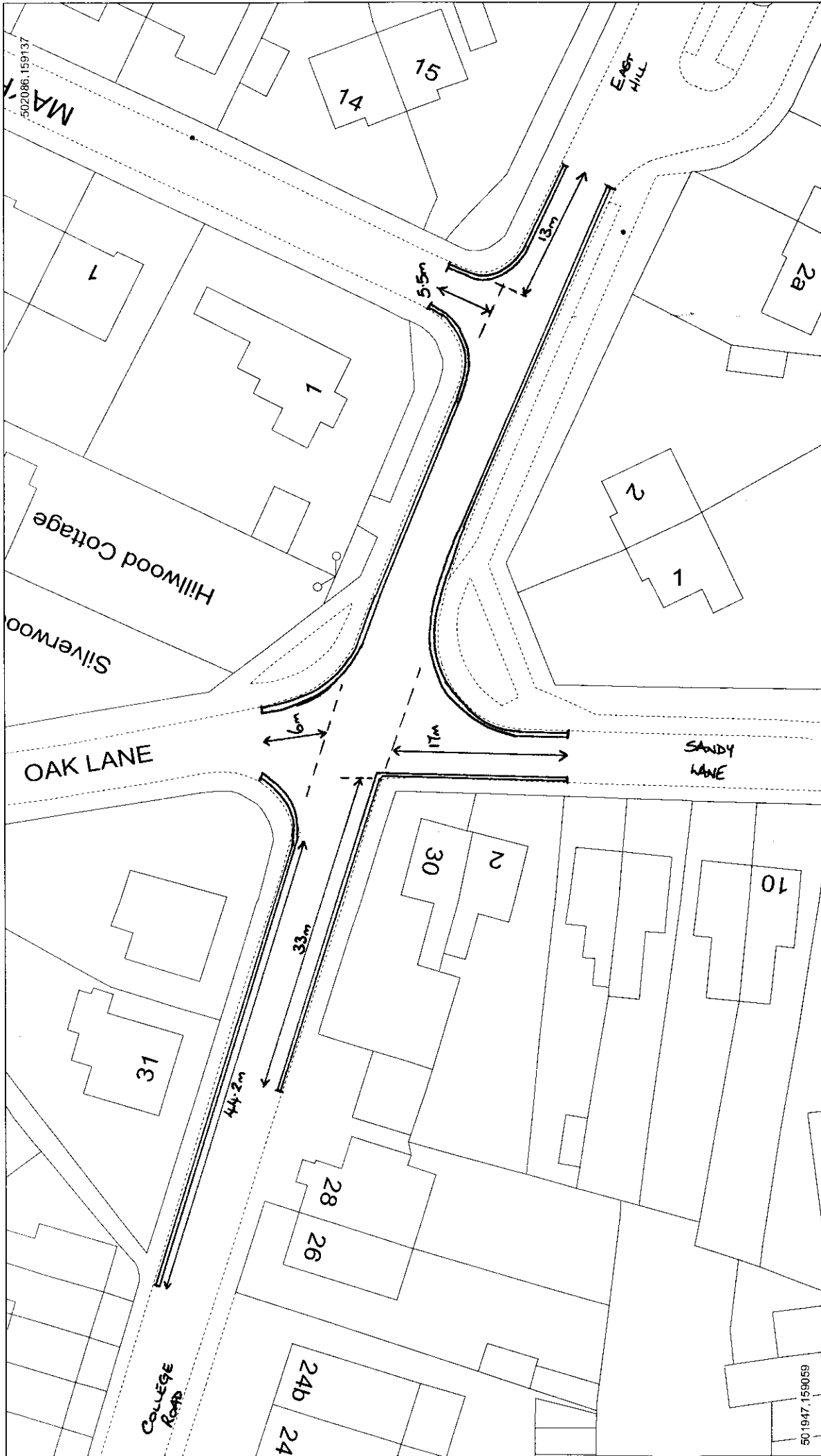
Scale 1:250

Surrey County Council,
LA076872, 2001



Chobham Road - loading restriction to be added to Traffic Order

 <small>GRID NORTH</small>	Date: 27/04/2007 Printed by: kdp Drawing No.: 12396	© Crown copyright. All Rights reserved. Surrey County Council, LA078872, 2001	 SURREY <small>COUNTY COUNCIL</small> Environment
	Scale 1:500		



502086, 159137

501947, 159059

College Road / Sandy Lane etc - double yellow lines



Date: 27/04/2007
 Printed by: kdp
 Drawing No.: 12397

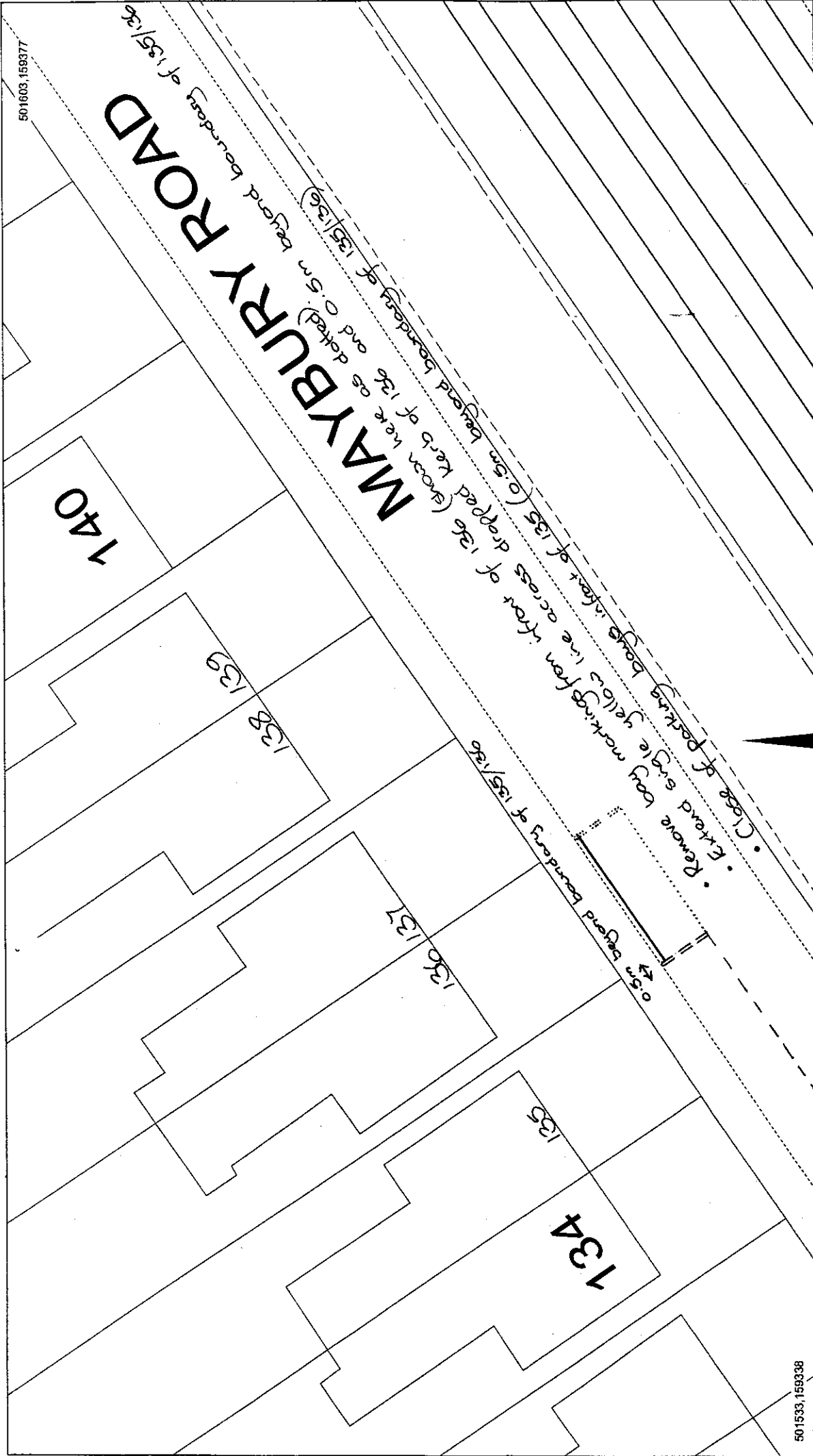
• A102 gazetteer

Scale 1:500

Reproduced from the Ordnance Survey mapping with the permission of the Controller of Her Majesty's Stationery Office © Crown copyright. Unauthorised reproduction infringes Crown copyright and may lead to prosecution or civil proceedings.



Surrey County Council, LA076872, 1996.



501603, 159377

501533, 159338

136 Maybury Road - removal of parking bay from infront of driveway.

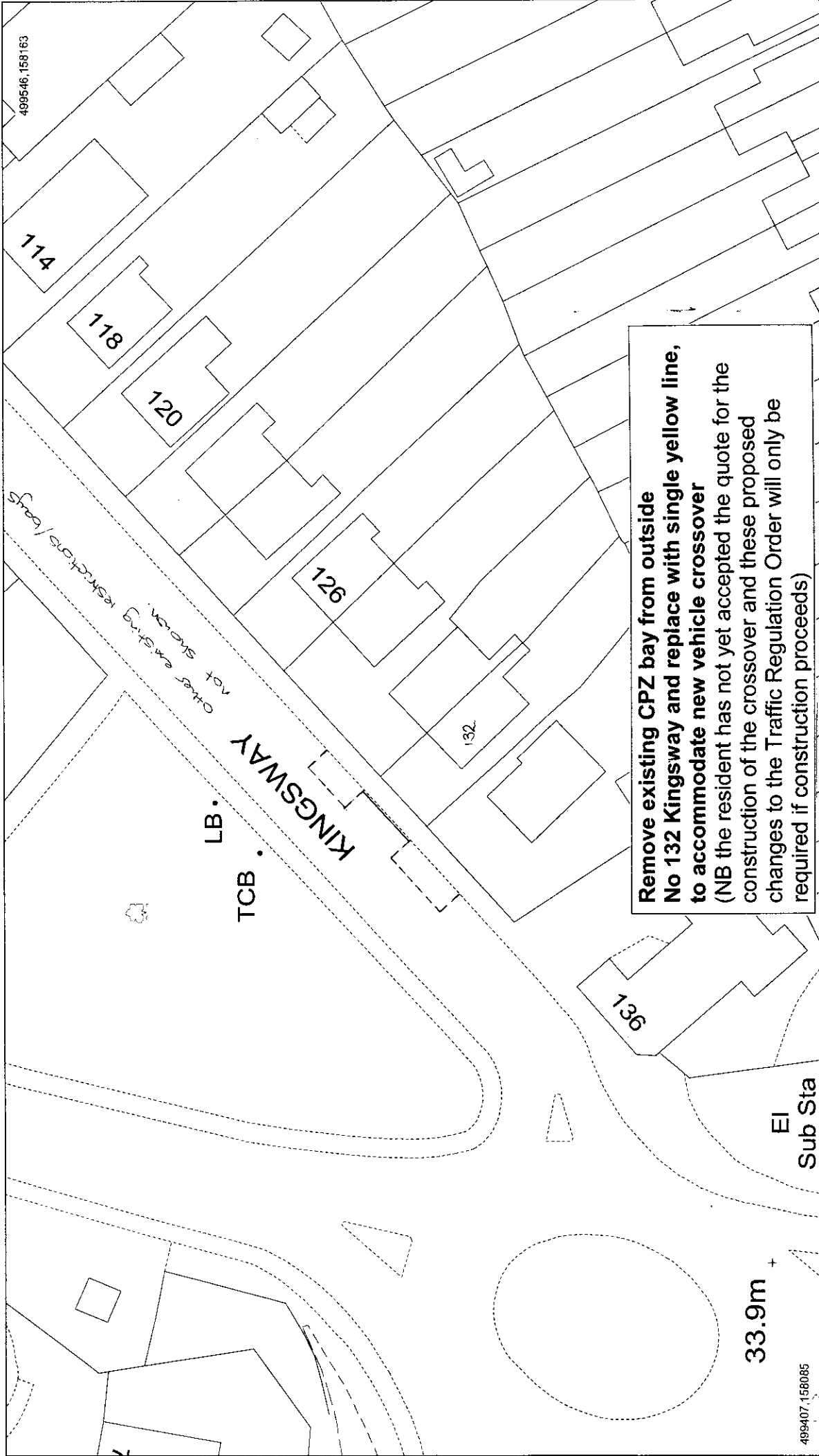
Reproduced from the Ordnance Survey mapping with the permission of the Controller of Her Majesty's Stationery Office © Crown copyright. Unauthorised reproduction infringes Crown copyright and may lead to prosecution or civil proceedings.

Scale 1:250

Date: 07/02/2007
 Printed by: kdp
 Drawing No.: 1.2.398



Surrey County Council, LA076872, 1996.



Remove existing CPZ bay from outside
 No 132 Kingsway and replace with single yellow line,
 to accommodate new vehicle crossover
 (NB the resident has not yet accepted the quote for the
 construction of the crossover and these proposed
 changes to the Traffic Regulation Order will only be
 required if construction proceeds)

Kingsway, Woking - removal of CPZ bay outside No 132 for vehicle access

Date: 31/05/2007

Printed by: kdp

Drawing No.: 12399

Reproduced from the Ordnance Survey mapping with the permission of the Controller of Her Majesty's Stationery Office © Crown copyright. Unauthorised reproduction infringes Crown copyright and may lead to prosecution or civil proceedings.



Surrey County Council, LA076872, 1996.

Scale 1:500



499407, 158085

499546, 158163

Amend existing 0830 - 1800 Mon-Sat restriction
to 0830 - 1800, Mon-Sat 1 hr no return within 2 hrs
NB existing bus stop marking (not shown) to remain.

CHANGE APPLIES TO LAYBY ONLY

The Winston Churchill School

The Winston Churchill School

47.6m

HERMITAGE ROAD

70

BM 47.28m

99

64 64

Hermitage Road - lay by outside school - proposed limited waiting.

Date: 27/04/2007

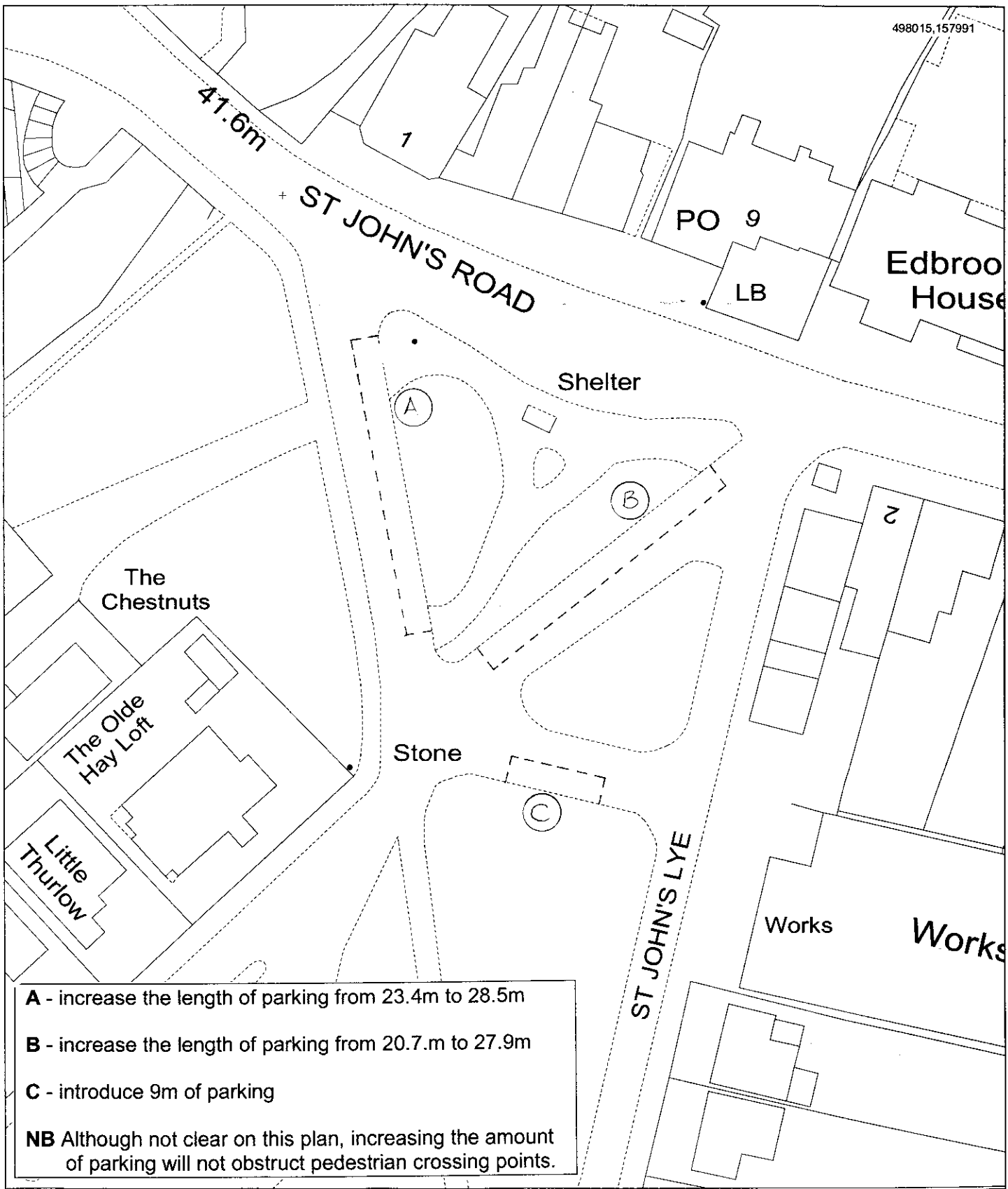
Printed by: kdp

Drawing No.: 12400

• AtoZ gazetteer

Reproduced from the Ordnance Survey mapping with the permission of the Controller of Her Majesty's Stationery Office © Crown copyright. Unauthorised reproduction infringes Crown copyright and may lead to prosecution or civil proceedings.





St John's Lye - alterations to existing parking bays



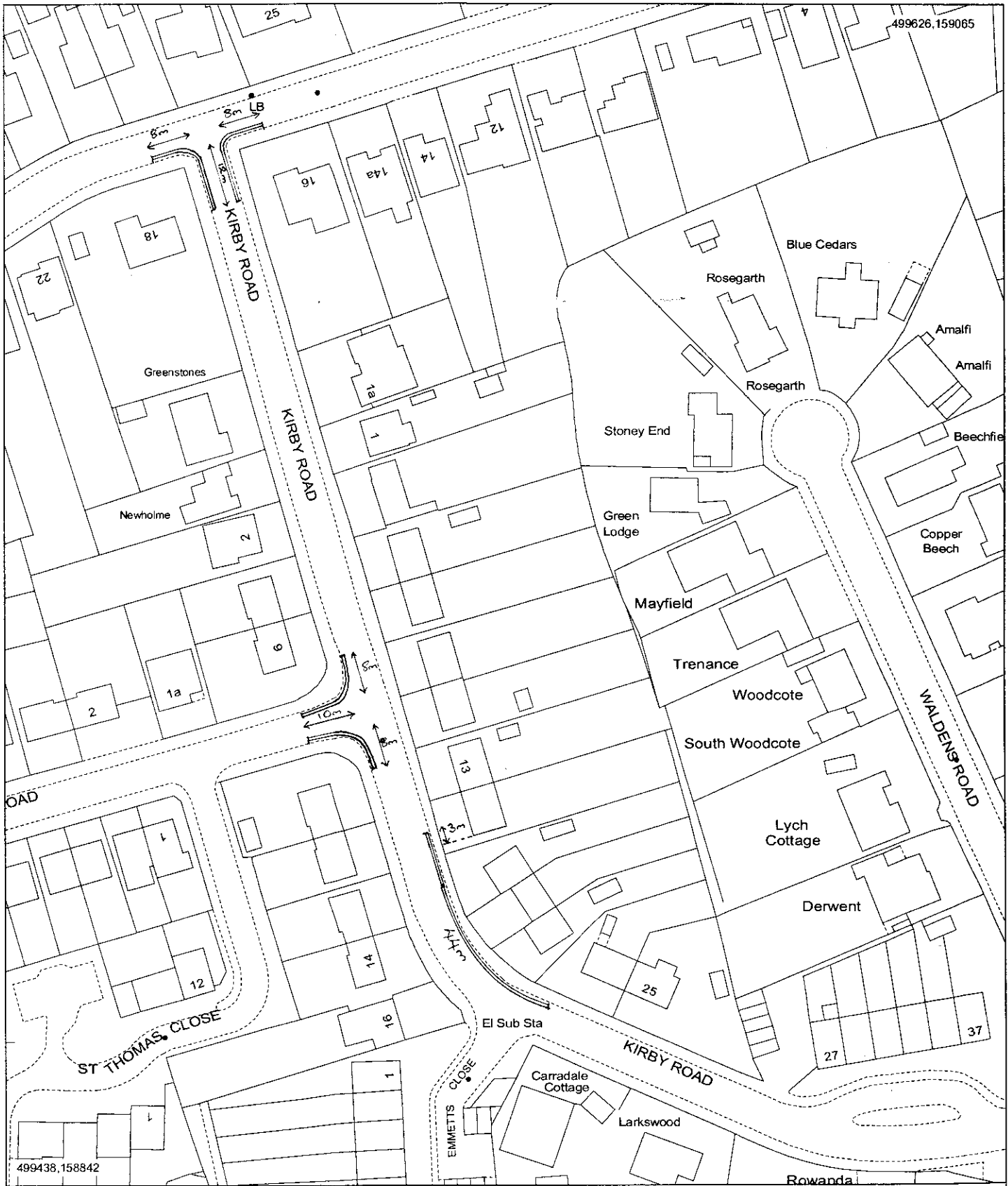
Date: 08/05/2007
 Printed by: kdp
 Drawing No.: 12402

Scale 1:500



© Crown copyright.
 All Rights reserved.

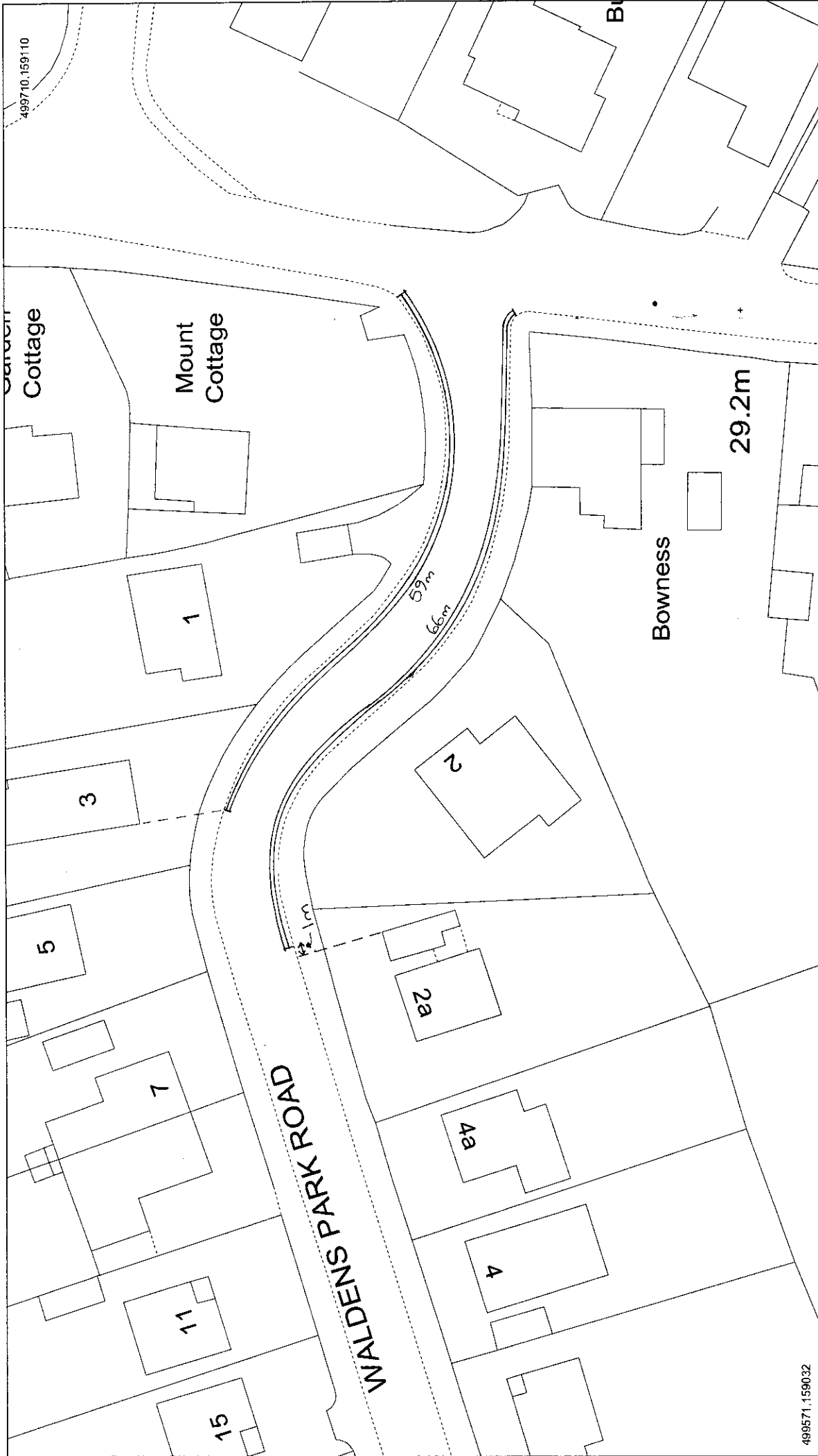
Surrey County Council,
 LA076872, 2001







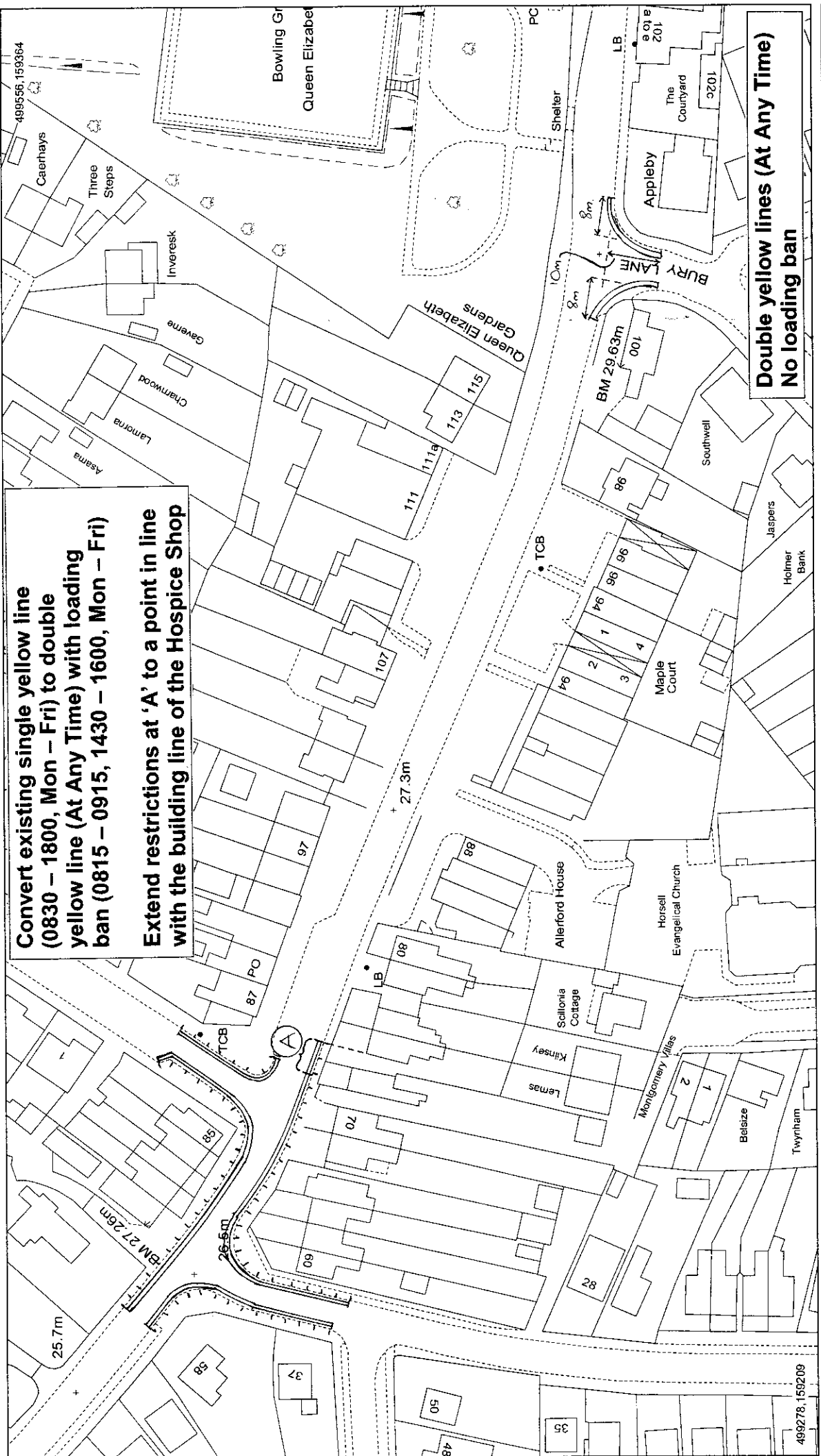
Kirby Road, Horsell - proposed double yellow lines

	Date: 17/05/2007 Printed by: kdp Drawing No.: 12403	• AtoZ gazetteer	© Crown copyright. All Rights reserved.	 SURREY COUNTY COUNCIL Environment
Scale 1:1000		Surrey County Council, LA076872, 2001		



Waldens Park Road, Horsell - proposed double yellow lines

	Date: 04/06/2007 Printed by: kdp Drawing No.: 12404	• AtoZ gazetteer	<h1 style="font-size: 2em;">Scale 1:500</h1>	<p> *Reproduced from the Ordnance Survey mapping with the permission of the Controller of Her Majesty's Stationery Office © Crown copyright. Unauthorised reproduction infringes Crown copyright and may lead to prosecution or civil proceedings.* </p> <p style="text-align: right;">  SURREY <small>COUNTY COUNCIL</small> <small>Environment</small> </p> <p style="text-align: right;"> Surrey County Council, LA078872, 1996. </p>
---	---	------------------	--	--



Convert existing single yellow line (0830 – 1800, Mon – Fri) to double yellow line (At Any Time) with loading ban (0815 – 0915, 1430 – 1600, Mon – Fri)

Extend restrictions at 'A' to a point in line with the building line of the Hospice Shop

Double yellow lines (At Any Time)
No loading ban

High Street, Horsell - proposed double yellow lines

Date: 17/05/2007
Printed by: kdp
Drawing No.: 12405

• AtoZ gazetteer

Reproduced from the Ordnance Survey mapping with the permission of the Controller of Her Majesty's Stationery Office © Crown copyright. Unauthorised reproduction infringes Crown copyright and may lead to prosecution or civil proceedings.

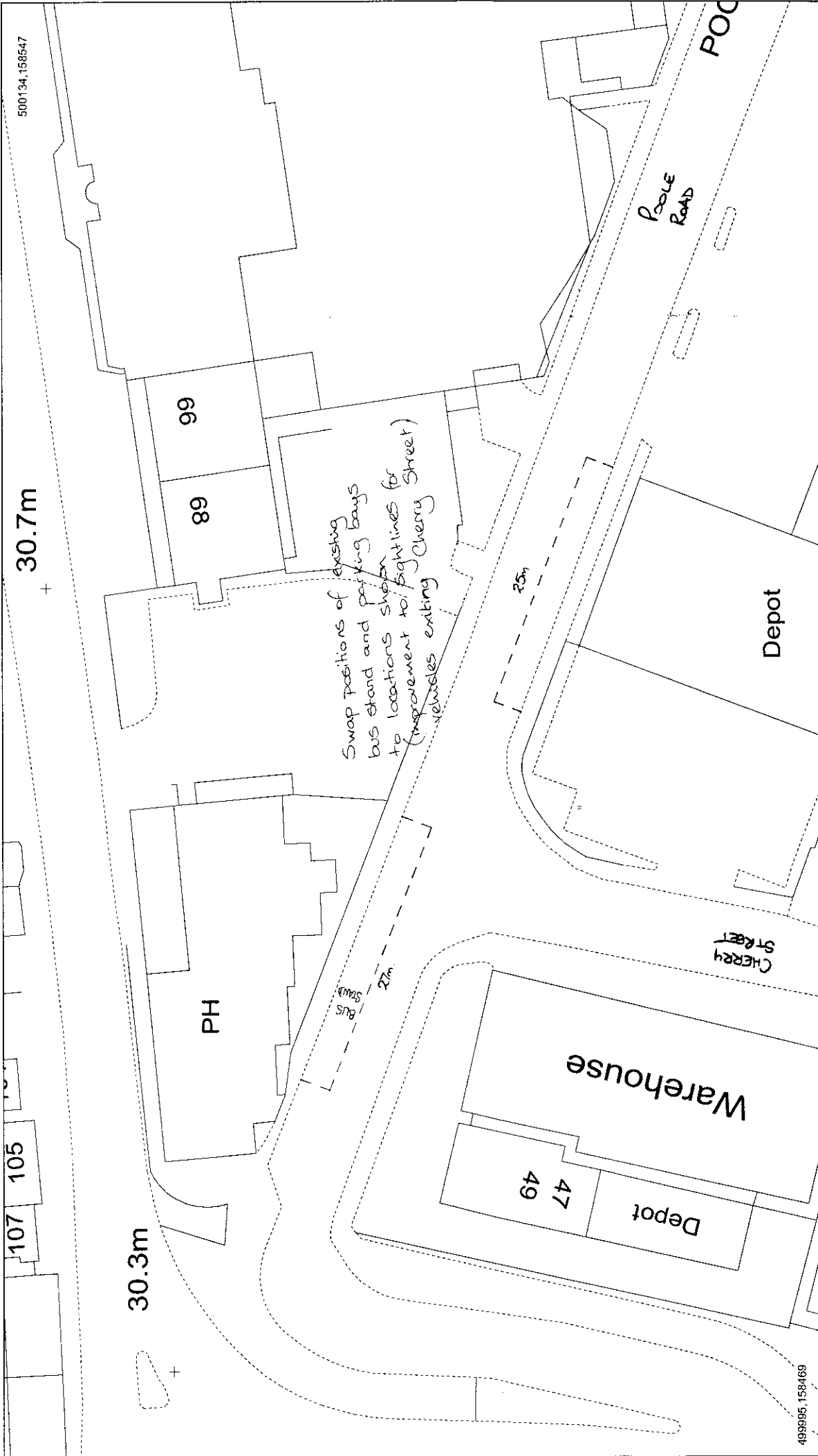


SURREY
COUNTY COUNCIL
Environment

Surrey County Council, LA076872, 1996.



499278, 159209



500134,158547

30.7m

89 99

Swap positions of existing bus stand and parking bays to locations shown (improvement to sightlines for vehicles exiting Cherry Street)

PH

Warehouse

Depot

POOLE ROAD

CHERRY STREET

BUS STAND

47 49

Depot

30.3m

107 105

499995, 158469

Poole Road, Woking - relocated parking bays and bus stops

Reproduced from the Ordnance Survey mapping with the permission of the Controller of Her Majesty's Stationery Office © Crown copyright. Unauthorised reproduction infringes Crown copyright and may lead to prosecution or civil proceedings.

• AtoZ gazetteer

Date: 01/05/2007

Printed by: kdp

Drawing No.: 12406



Scale 1:500

Surrey County Council, LA076872, 1996.

Multistorey Car Park
(Victoria Way)

Change existing taxi rank to;

- day time pay and display
(0830 - 1800, Mon - Sat)
- over night taxi rank
(with night-time restriction;
1800 - 0830 Everyday)

Multistorey
Car
Park
TCBs

40m

lywood
House

CHURCH STREET EAST

58

56a

56

54a

54

50

52

48

46

500799.159039

500660.158961

Church Street East, Woking - day time pay and display / night time taxi rank

Date: 27/04/2007

Printed by: kdp

Drawing No.: 12407

Reproduced from the Ordnance Survey mapping with the permission of the Controller of Her Majesty's Stationery Office © Crown copyright. Unauthorised reproduction infringes Crown copyright and may lead to prosecution or civil proceedings.



Surrey County Council, LA076872, 1996.

Scale 1:500



500754,158647

3

1

5

TCB .

LB .

Sorting Office

PO

WHITE ROSE LANE

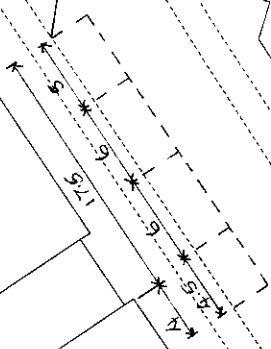
White Rose Court

Telephone Exchange

AN APPROACH

Introduce 4 pay and display parking bays 8:30am - 6pm, Mon-Sat Voucher and pay and display 1hr limit.

Working Station



ORIENTAL ROAD

500615,158569

Oriental Road - proposed new pay and display bays

Date: 04/05/2007

Printed by: kdp

Drawing No.: 12408

Reproduced from the Ordnance Survey mapping with the permission of the Controller of Her Majesty's Stationery Office © Crown copyright. Unauthorised reproduction infringes Crown copyright and may lead to prosecution or civil proceedings.



Surrey County Council, LA076872, 1996.

BOUNDARY ROAD

207

Convert end bay (existing CPZ bay) to 20min, no return within 1 hr

600

21

Remove approx 4.5m of single yellow line and link parking bays on either side.

OMEGA ROAD

22

5m

4.5m

Omega Road - 20 minute limited waiting bay and additional CPZ bay



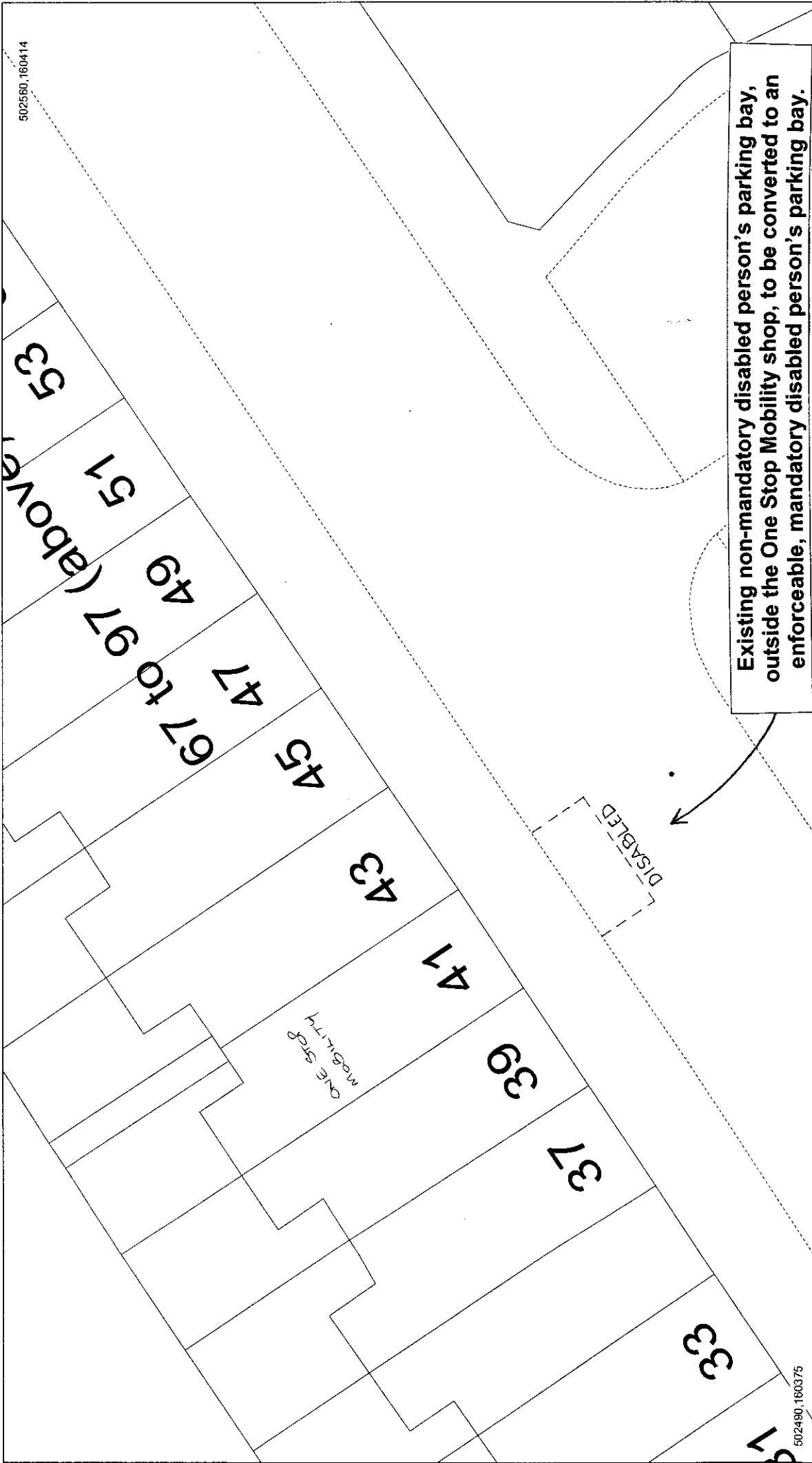
Date: 04/05/2007
Printed by: kdp
Drawing No.: 12409

Scale 1:250

© Crown copyright.
All Rights reserved.



Surrey County Council,
LA076872, 2001

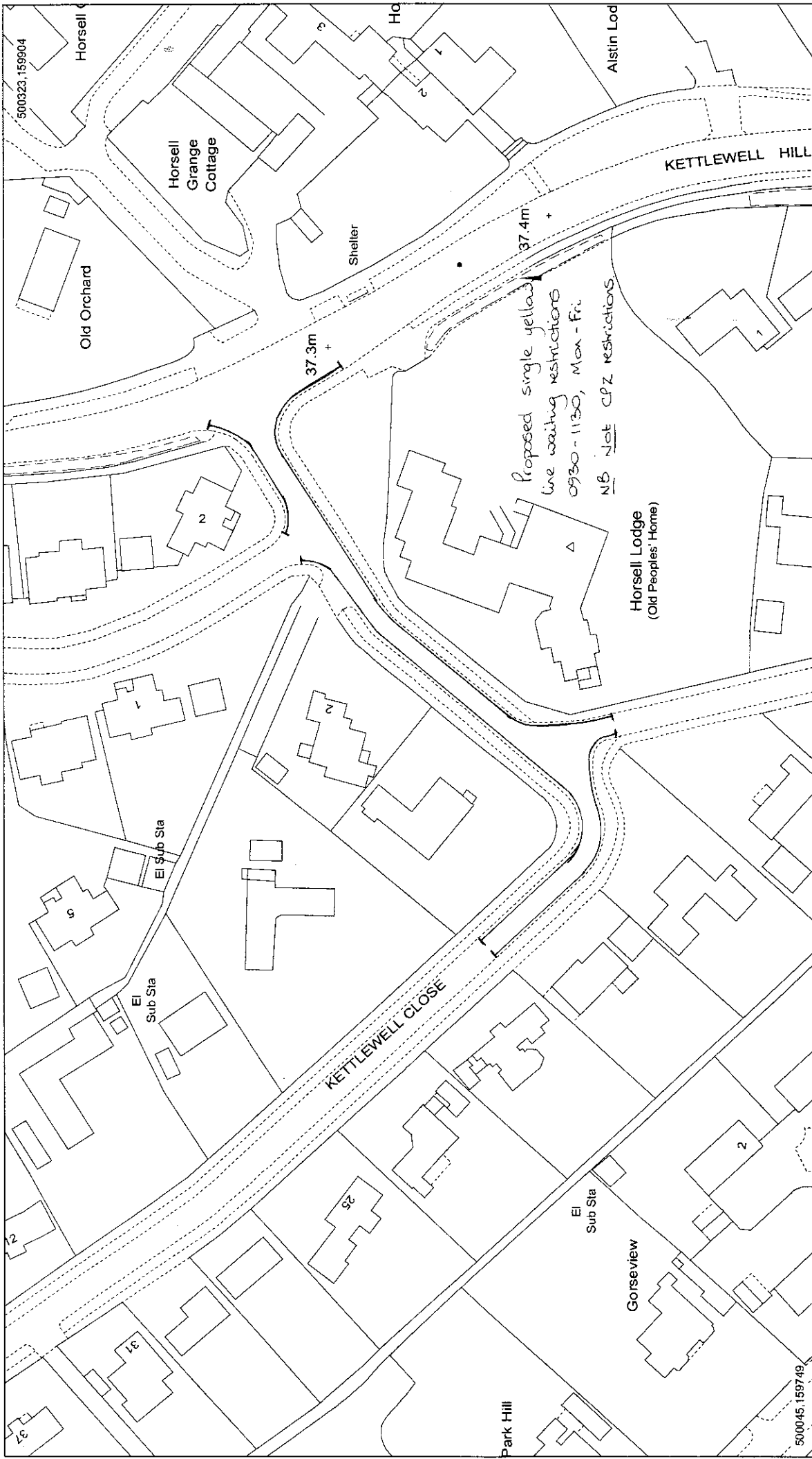





Existing non-mandatory disabled person's parking bay, outside the One Stop Mobility shop, to be converted to an enforceable, mandatory disabled person's parking bay.

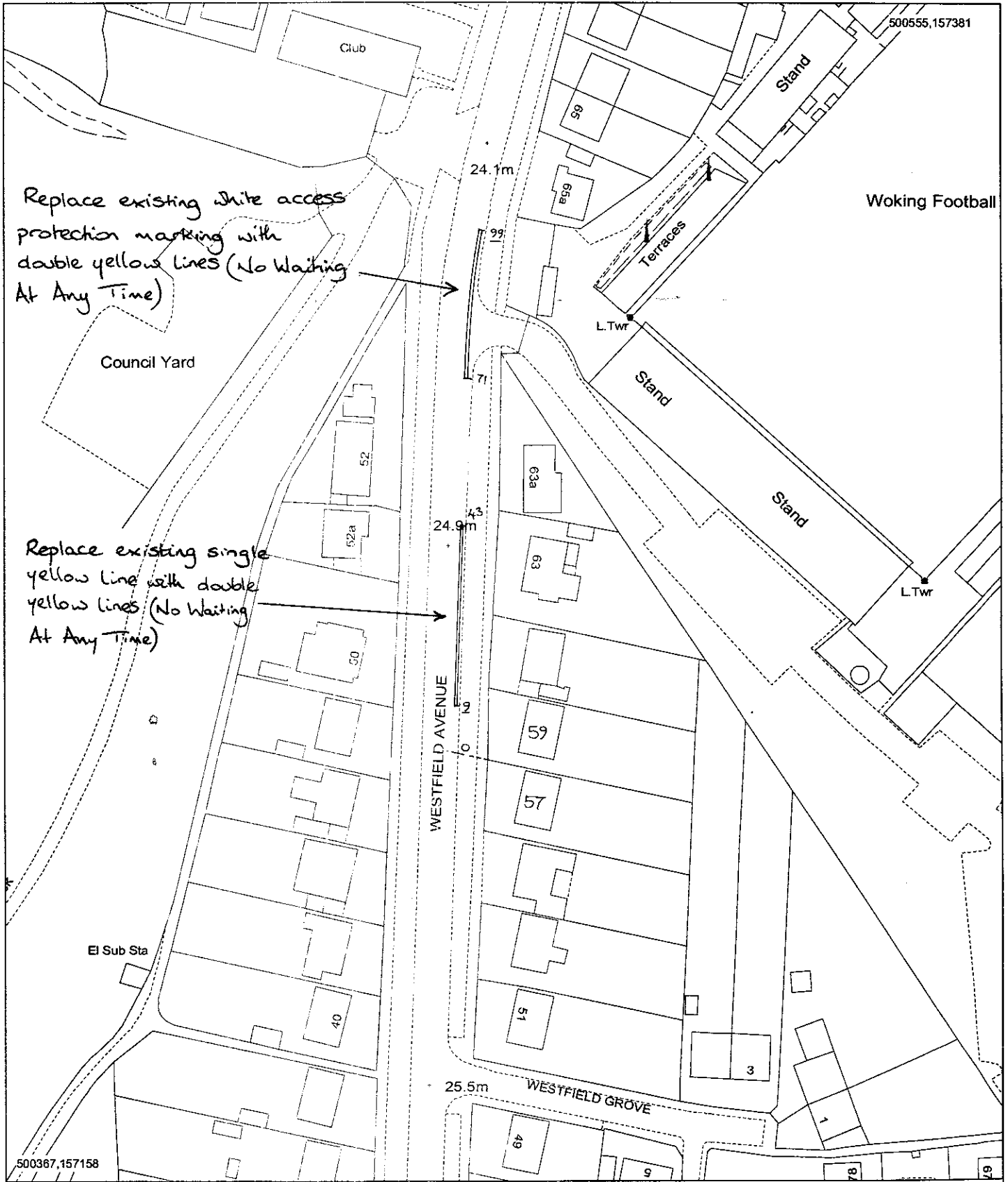
Dartmouth Avenue - conversion of disabled bay from advisory to mandatory

	<p>Date: 31/05/2007</p> <p>Printed by: kdp</p> <p>Drawing No.: 12410</p>	<ul style="list-style-type: none"> • AtoZ gazetteer 	<p>Scale 1:250</p>	 <p>SURREY COUNTY COUNCIL Environment</p> <p>Reproduced from the Ordnance Survey mapping with the permission of the Controller of Her Majesty's Stationery Office © Crown copyright. Unauthorised reproduction infringes Crown copyright and may lead to prosecution or civil proceedings.</p> <p>Surrey County Council, LA076872, 1996.</p>
---	--	--	---------------------------	---



Kettlewell Close - proposed waiting restrictions

	<p>Date: 03/05/2007 Printed by: kdp Drawing No.: 12411</p>	<p>• AtoZ gazetteer</p>	<p>Scale 1:1000</p>	<p>Reproduced from the Ordnance Survey mapping with the permission of the Controller of Her Majesty's Stationery Office © Crown copyright. Unauthorised reproduction infringes Crown copyright and may lead to prosecution or civil proceedings.</p> <p>SURREY COUNTY COUNCIL Environment</p> <p>Surrey County Council, LA076872, 1996.</p>
---	--	-------------------------	----------------------------	--



Woking Football

Replace existing white access protection marking with double yellow lines (No Waiting At Any Time)

Replace existing single yellow line with double yellow lines (No Waiting At Any Time)

Westfield Avenue - proposed double yellow lines



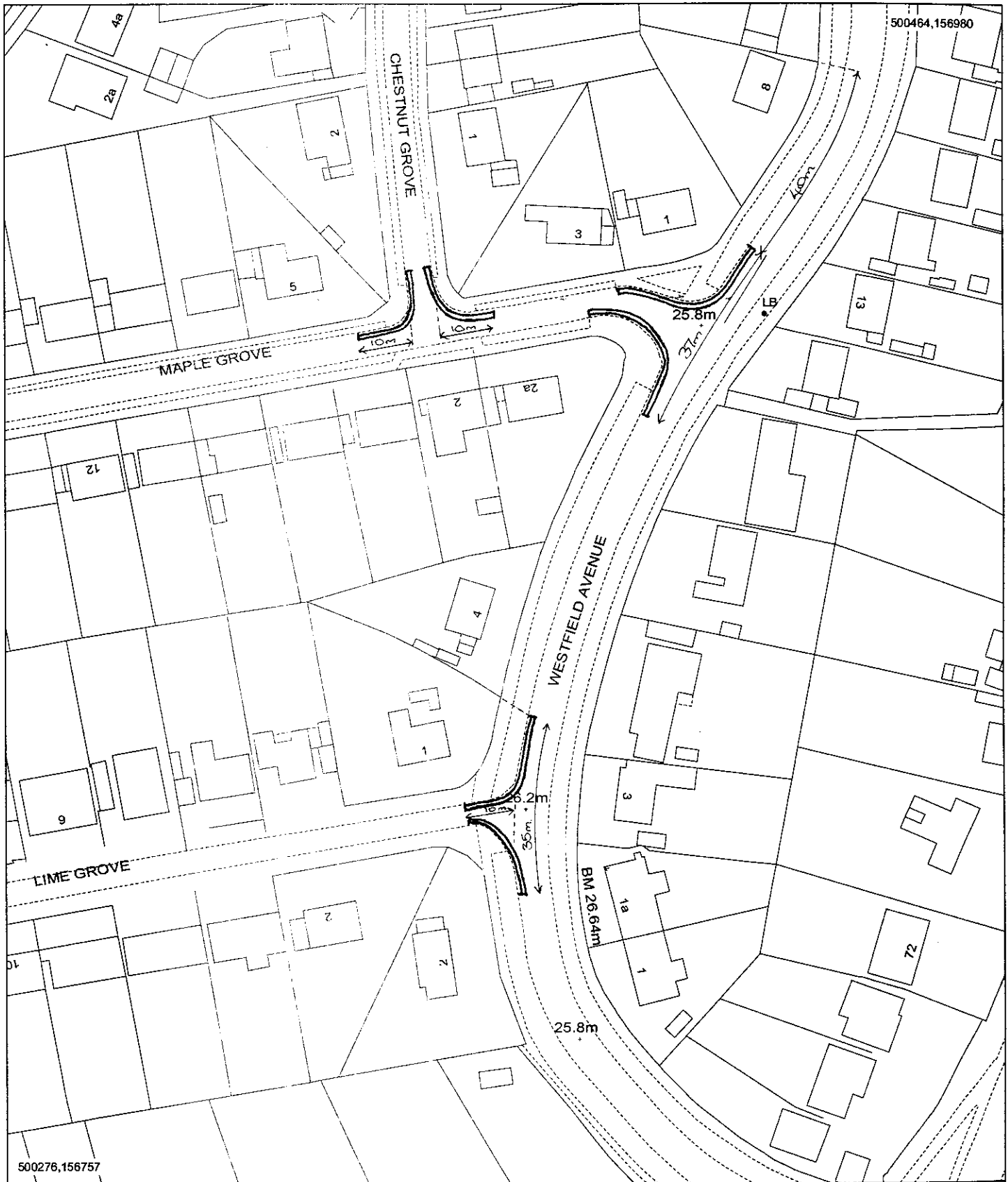
Date: 27/04/2007
 Printed by: xdp
 Drawing No.: 12412

Scale 1:1000

© Crown copyright.
All Rights reserved.

Surrey County Council,
LA076872, 2001





Westfield Ave, Chestnut Gr, Maple Gr, Lime Gr - proposed double yellow lines



Date: 27/04/2007
 Printed by: kdp
 Drawing No.: 12413

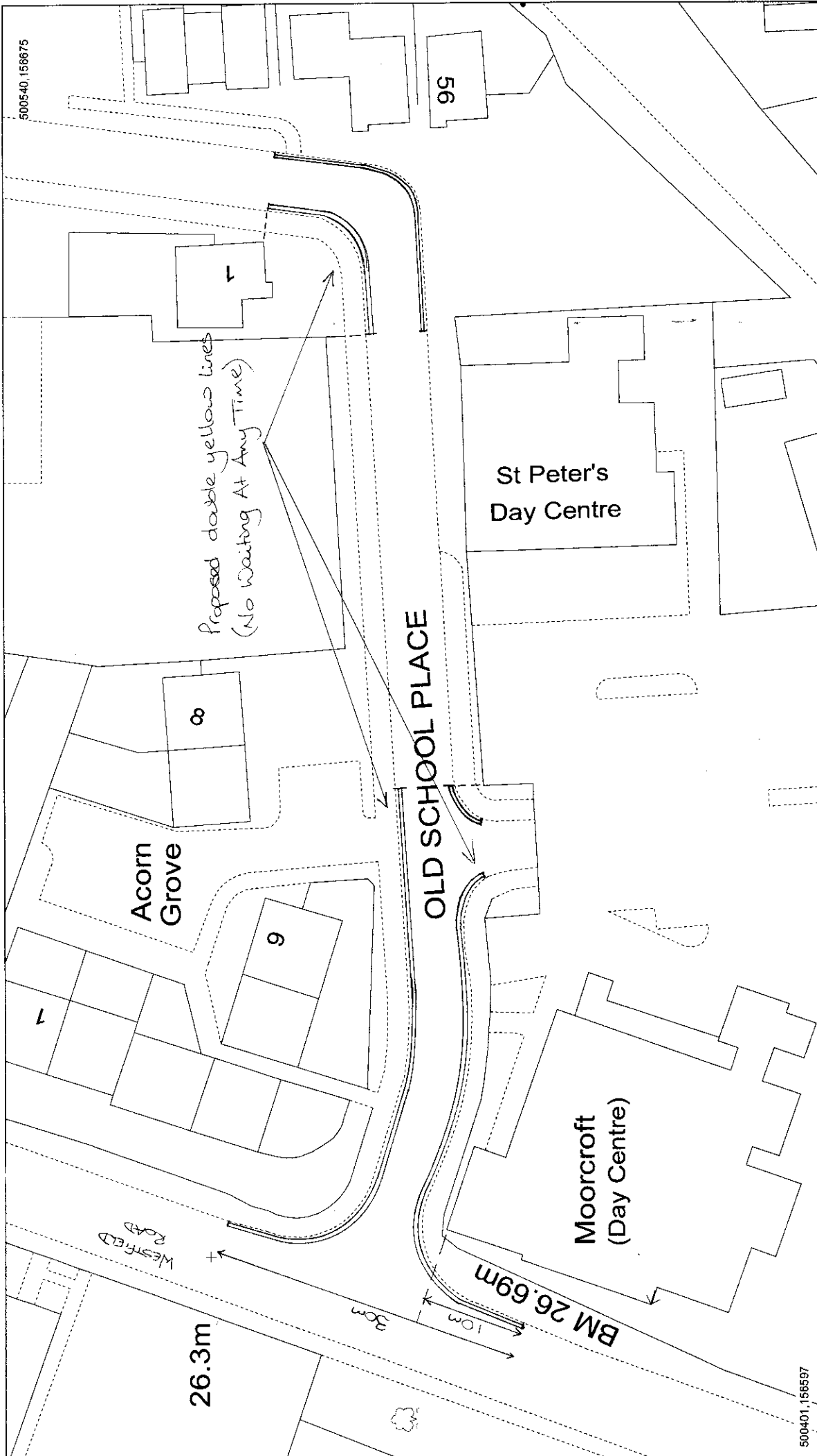
Scale 1:1000

© Crown copyright.
 All Rights reserved.

Surrey County Council,
 LA076872, 2001



SURREY
 COUNTY COUNCIL
 Environment



Old School Place, Westfield - proposed waiting restrictions

Reproduced from the Ordnance Survey mapping with the permission of the Controller of Her Majesty's Stationery Office © Crown copyright. Unauthorised reproduction infringes Crown copyright and may lead to prosecution or civil proceedings.



Surrey County Council, LA076872, 1996.

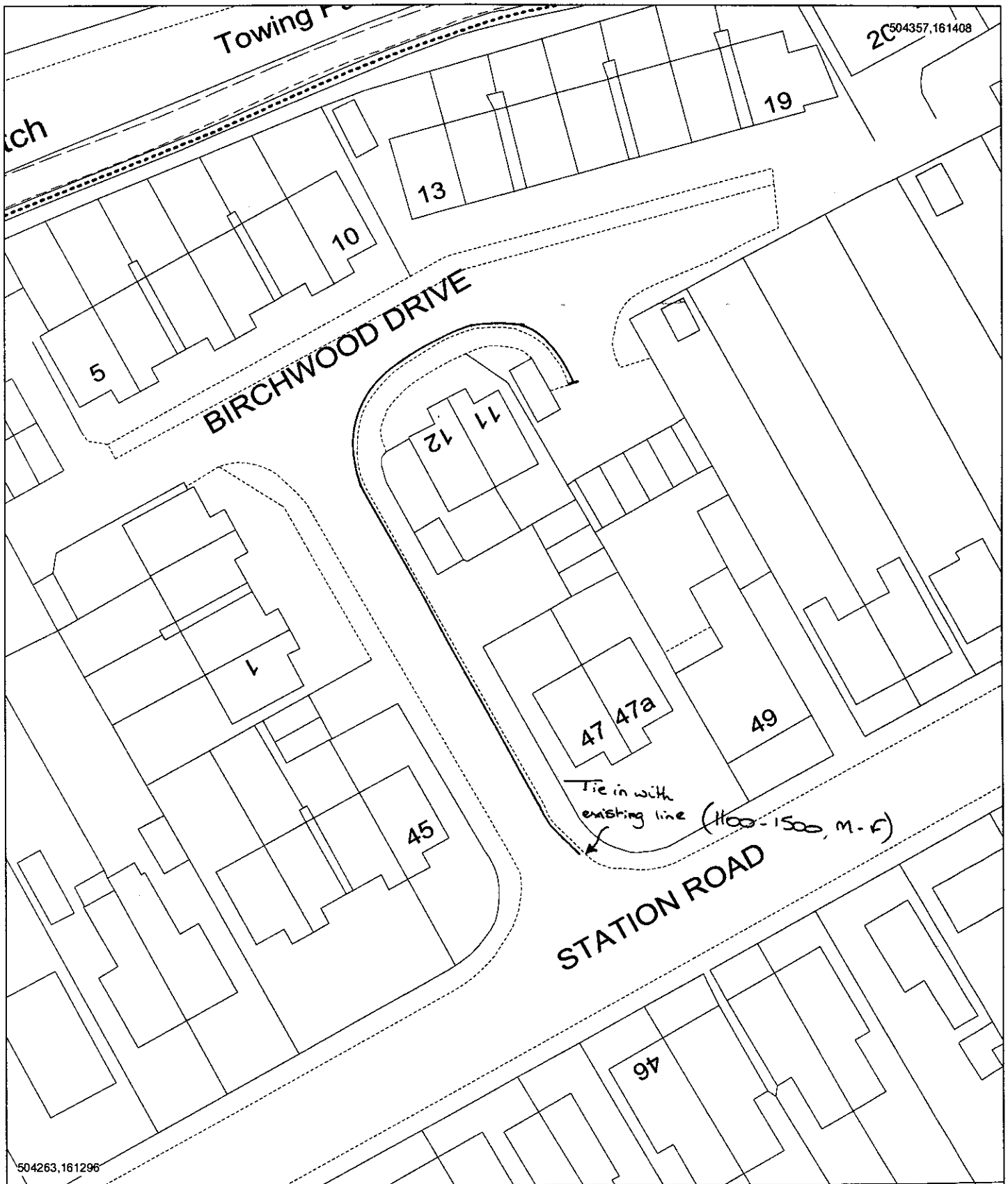
Date: 04/06/2007

Printed by: kdp

Drawing No.: 12414

Scale 1:500





504263,161296

20504357,161408

Birchwood Drive - extension of single yellow line



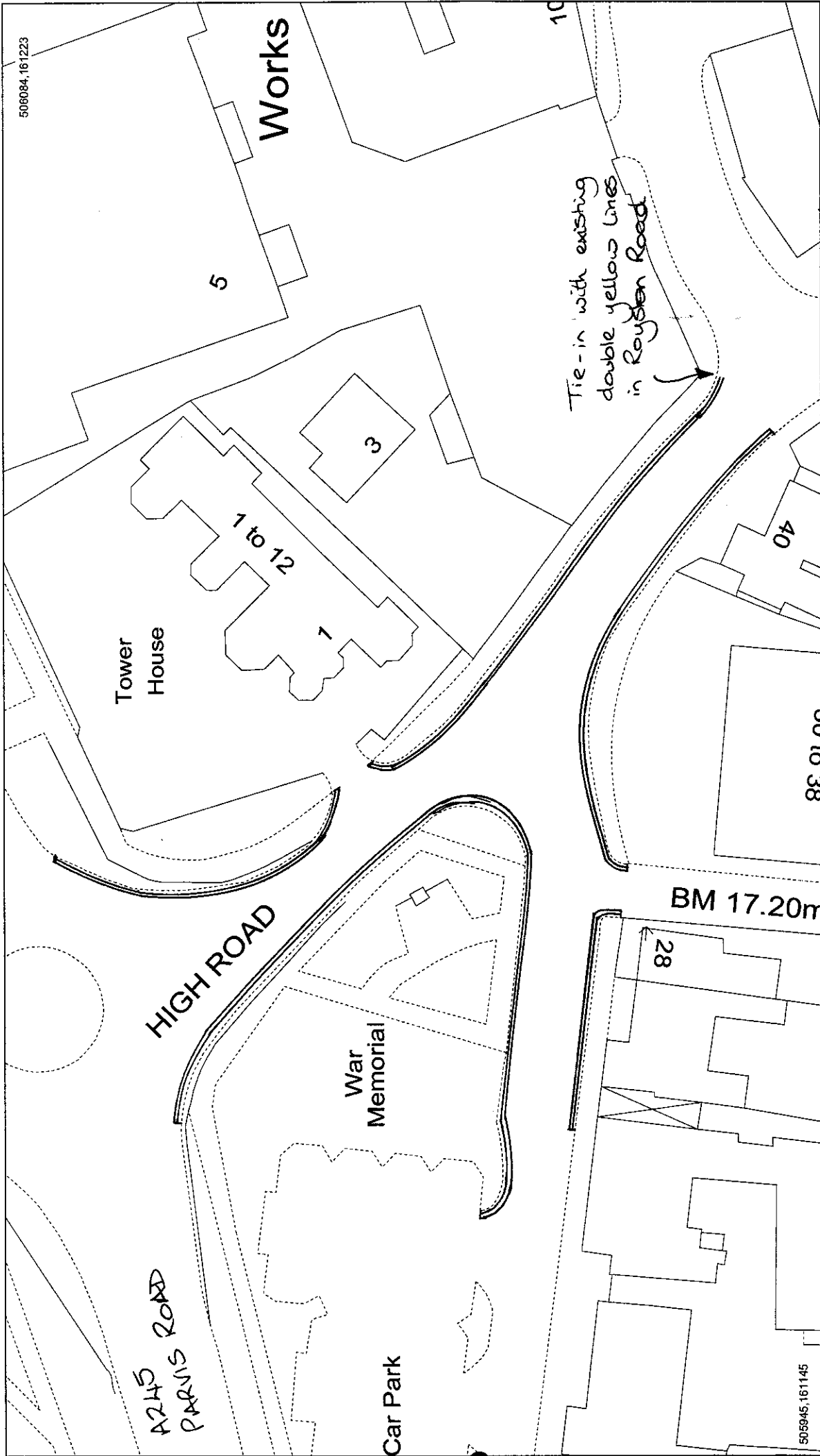
Date: 28/03/2007
 Printed by: kdp
 Drawing No.: 12415

Scale 1:500

© Crown copyright.
 All Rights reserved.

Surrey County Council,
 LA076872, 2001






506084, 161223

505945, 161145

High Road, Byfleet - proposed double yellow lines

	<p>Date: 27/03/2007 Printed by: kdp Drawing No.: 12416</p>	<p>Scale 1:500</p>	<p>Reproduced from the Ordnance Survey mapping with the permission of the Controller of Her Majesty's Stationery Office © Crown copyright. Unauthorised reproduction infringes Crown copyright and may lead to prosecution or civil proceedings. Surrey County Council, LA076672, 1996.</p>
---	--	---------------------------	--

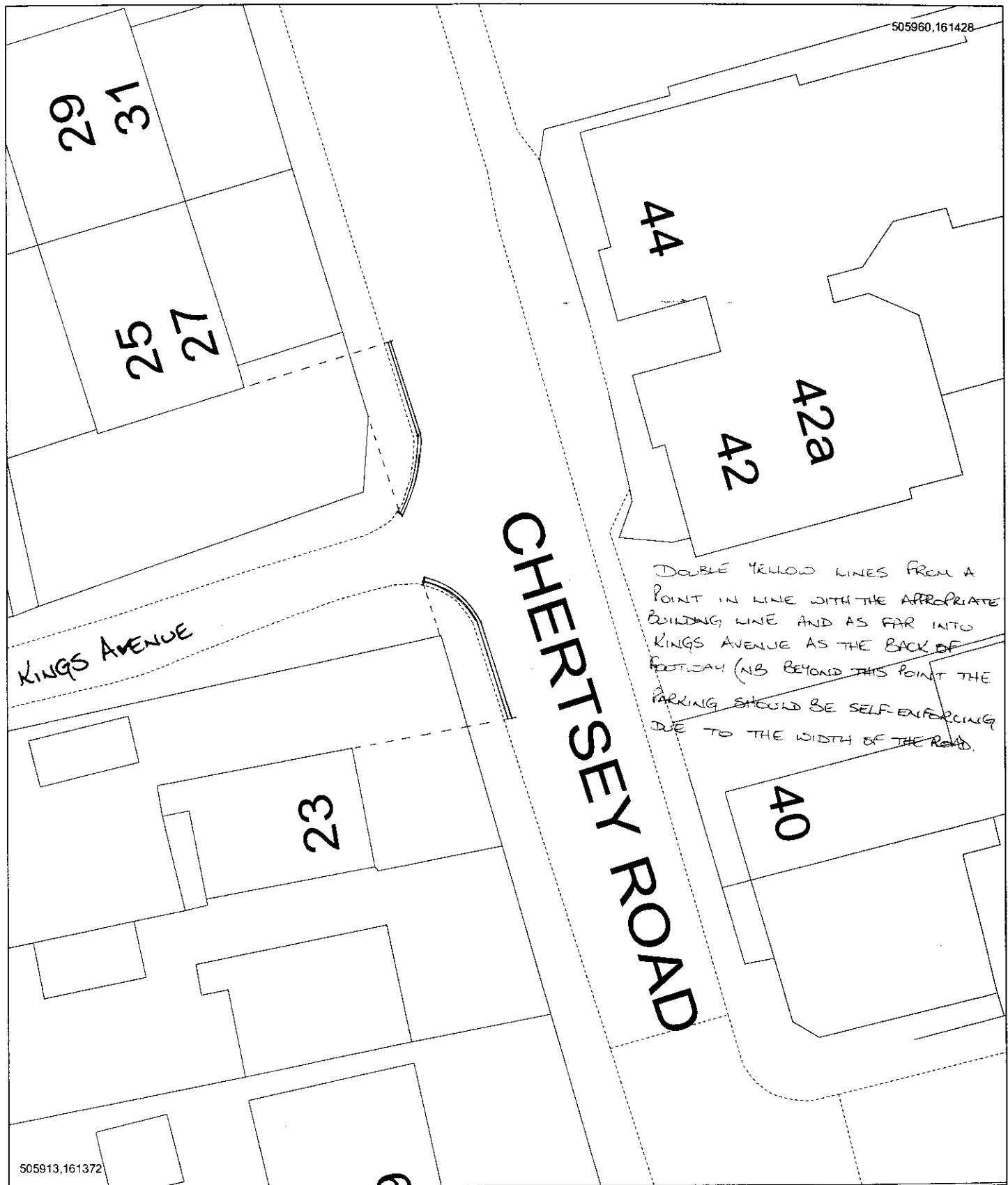




Proposed single yellow line
 on both sides of Walnut Tree Lane
 (to tie into existing single yellow
 lines on Chertsey Road)
 0830 – 1800hrs, Mon – Sat

Walnut Tree Lane, Byfleet - proposed waiting restrictions

	Date: 17/05/2007 Printed by: kdp Drawing No.: 12417	<p style="text-align: center;">Scale 1:500</p>	<p> <small> *Reproduced from the Ordnance Survey mapping with the permission of the Controller of Her Majesty's Stationery Office © Crown copyright. Unauthorised reproduction infringes Crown copyright and may lead to prosecution or civil proceedings.* </small> </p> <p style="text-align: right;">Surrey County Council, LA076872, 1996.</p>
--	---	---	--



Chertsey Road j/w Kings Avenue - proposed double yellow lines.



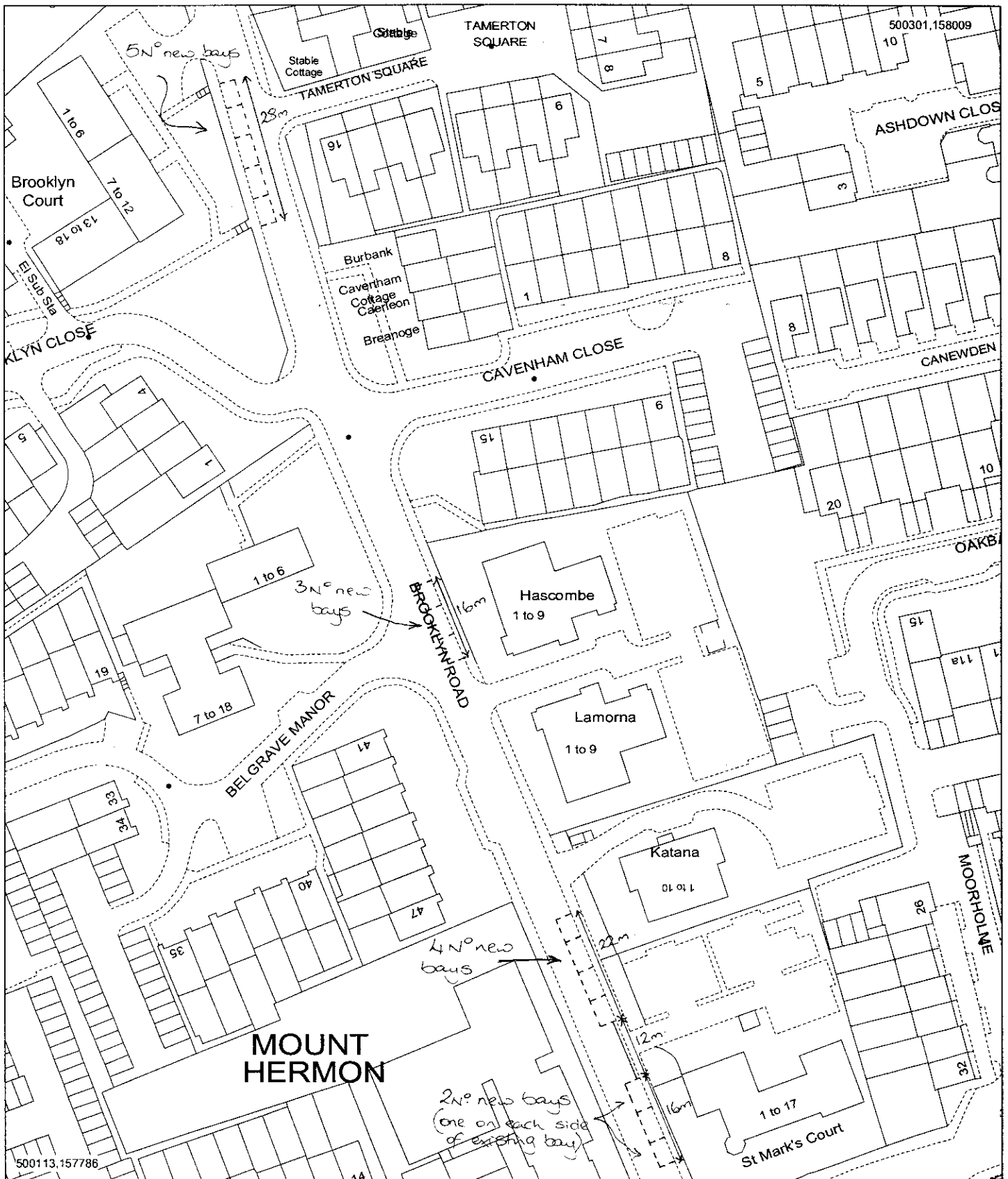
Date: 11/05/2007
 Printed by: kdp
 Drawing No.: 12418

Scale 1:250

© Crown copyright.
 All Rights reserved.

Surrey County Council,
 LA076872, 2001





Brooklyn Road, Woking - additional parking bays



Date: 17/05/2007
 Printed by: kdp
 Drawing No.: 12419

Scale 1:1000

• AtoZ gazetteer

© Crown copyright.
 All Rights reserved.

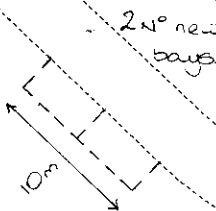
Surrey County Council,
 LA076872, 2001



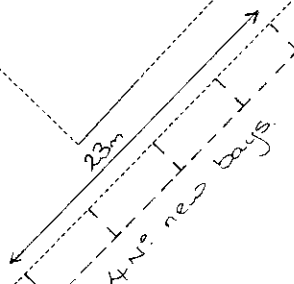
SURREY
 COUNTY COUNCIL
 Environment

MOUNT HERMON CLOSE

21a 27 19a 19



MOUNT HERMON ROAD



Existing bays

Mount Hermon Road and Close - additional parking bays



Date: 17/05/2007
 Printed by: kdp
 Drawing No.: 12420

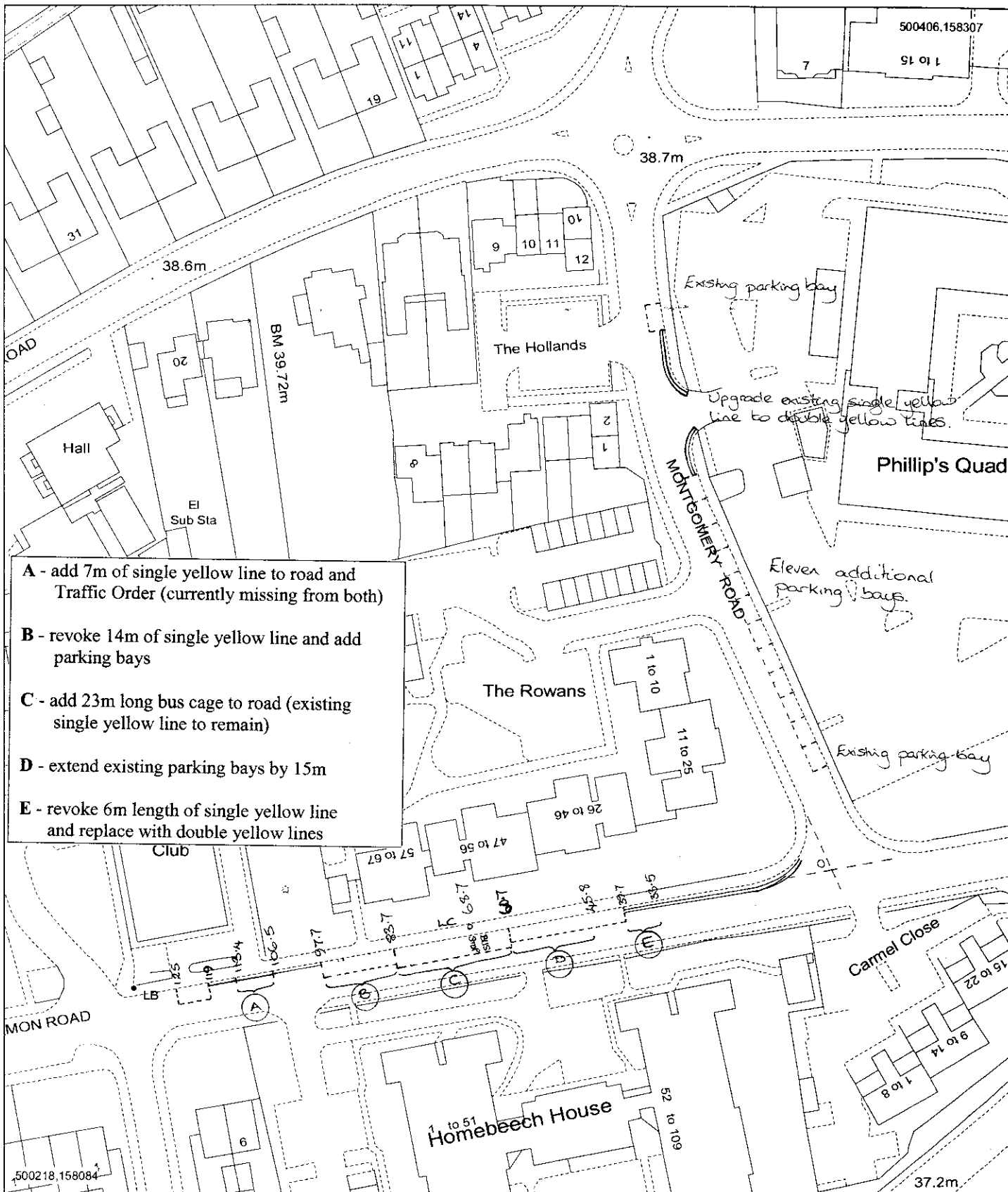
Scale 1:250

• AtoZ gazetteer



© Crown copyright.
 All Rights reserved.

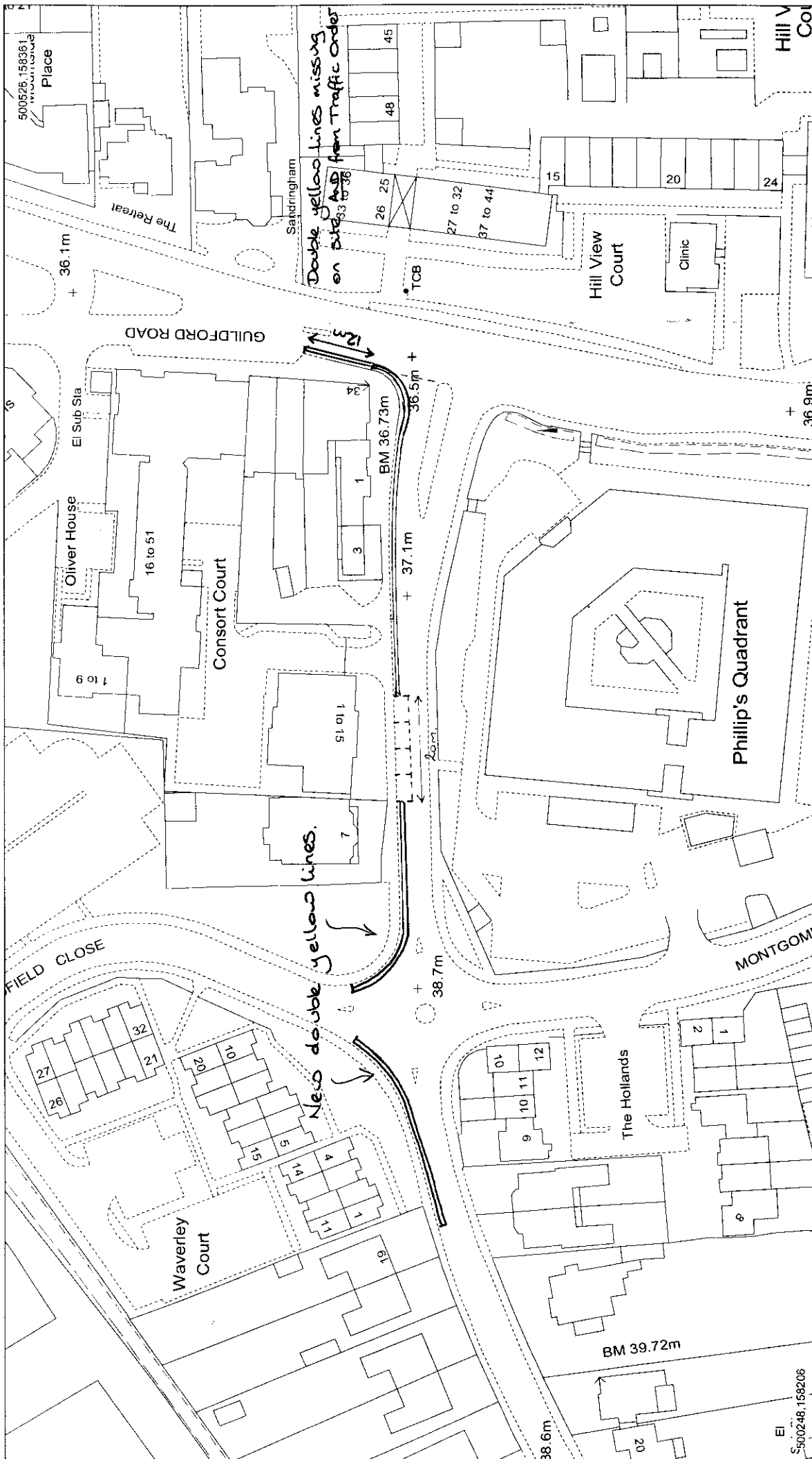
Surrey County Council,
 LA076872, 2001





Montgomery Road Mount Hermon Road, Woking - changes to waiting restrictions

	Date: 27/04/2007 Printed by: kdp Drawing No.: 12421	© Crown copyright. All Rights reserved.	 SURREY COUNTY COUNCIL Environment
Scale 1:1000		Surrey County Council, LA076872, 2001	



York Road, Woking - proposed double yellow lines

Date: 27/04/2007

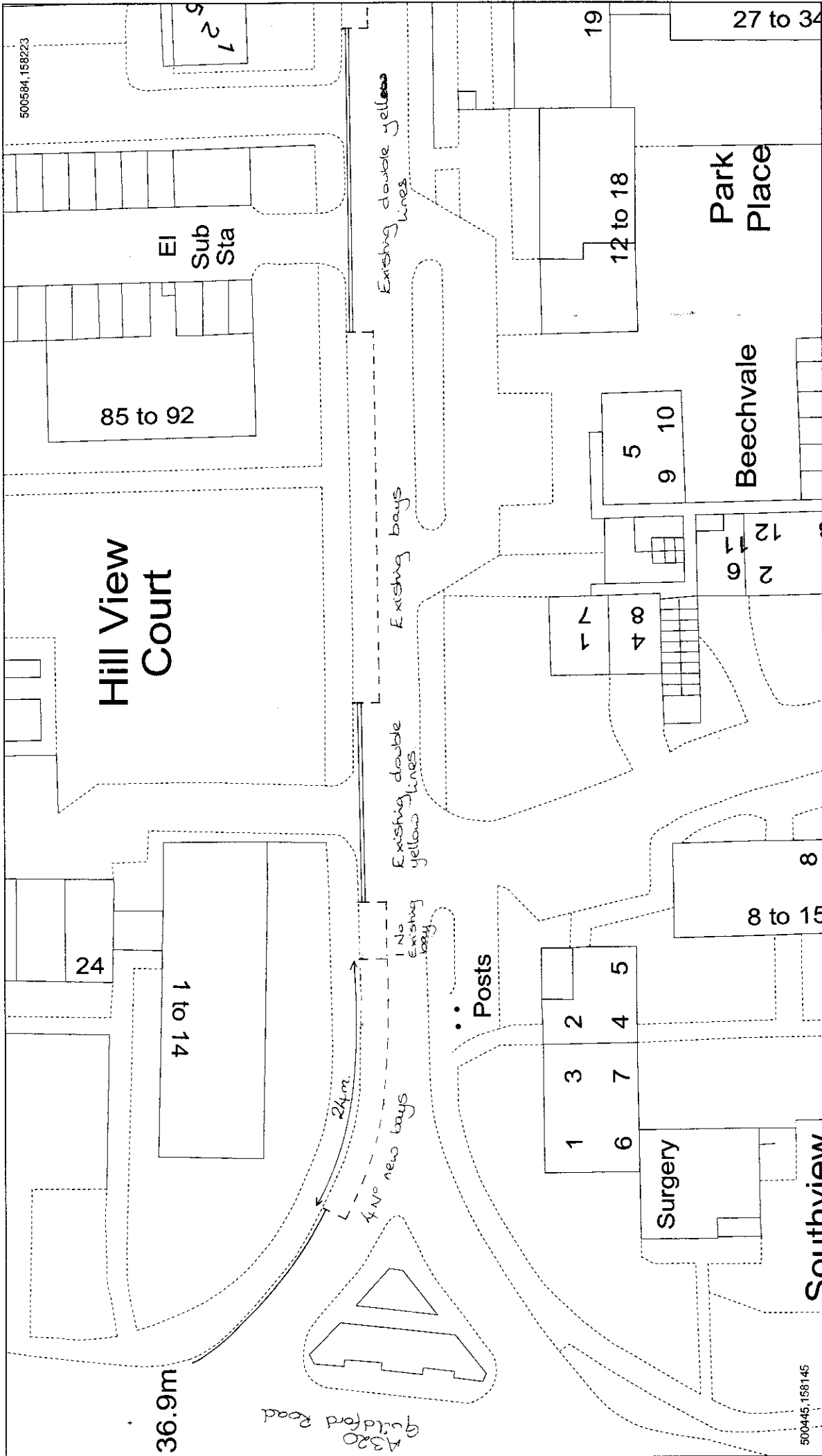
Printed by: kdp

Drawing No.: 12422

Reproduced from the Ordnance Survey mapping with the permission of the Controller of Her Majesty's Stationery Office © Crown copyright. Unauthorised reproduction infringes Crown copyright and may lead to prosecution or civil proceedings.



Surrey County Council, LA076872, 1996.



Hill View Rd, Woking (western end) - proposed new parking bays

Date: 18/05/2007
 Printed by: kdp
 Drawing No.: 12423

• AtoZ gazetteer

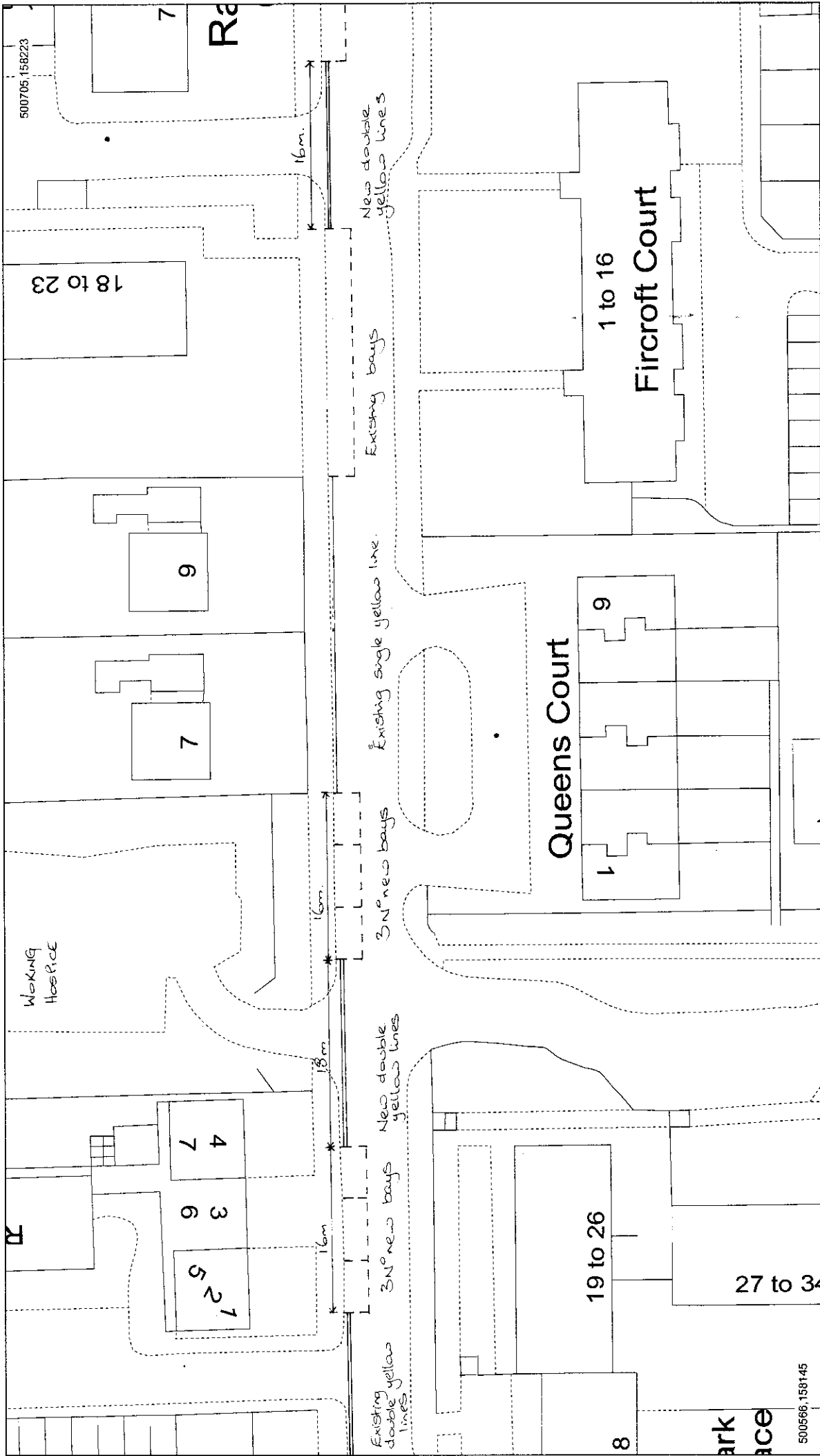


Reproduced from the Ordnance Survey mapping with the permission of the Controller of Her Majesty's Stationery Office © Crown copyright. Unauthorised reproduction infringes Crown copyright and may lead to prosecution or civil proceedings.





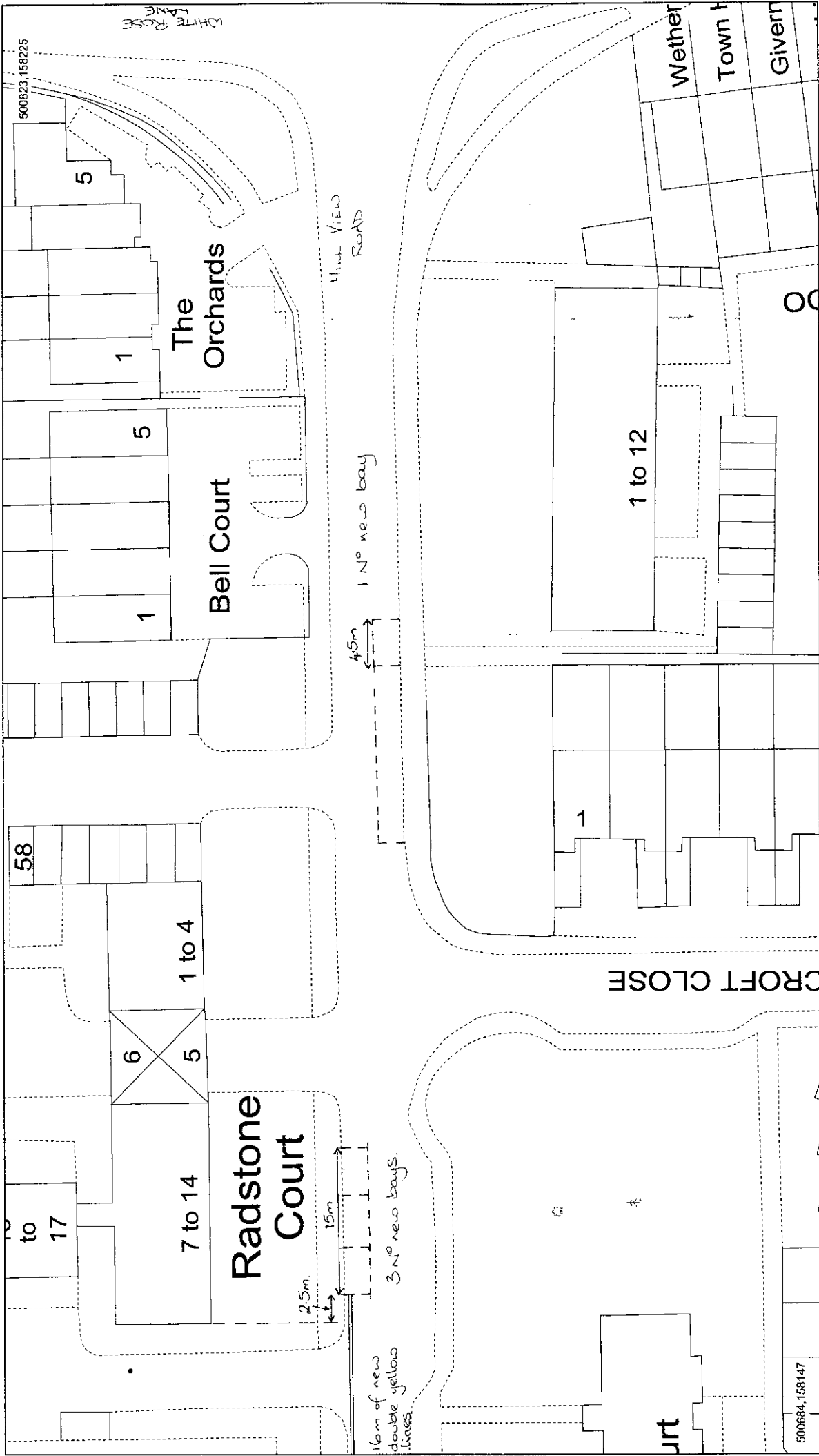
Surrey County Council, LA076872, 1996.

Scale 1:500



Hill View Rd, Woking (middle section) - proposed new parking bays

 <p>SURREY COUNTY COUNCIL Environment</p>	<p>Reproduced from the Ordnance Survey mapping with the permission of the Controller of Her Majesty's Stationery Office © Crown copyright. Unauthorised reproduction infringes Crown copyright and may lead to prosecution or civil proceedings.</p> <p>Surrey County Council, LA076872, 1996.</p>
<p>Scale 1:500</p>	<p>• Atoz gazetteer</p>
<p>Date: 18/05/2007</p> <p>Printed by: kdp</p> <p>Drawing No.: 12424</p>	



Hill View Rd, Woking (eastern end) - proposed new parking bays

Date: 18/05/2007

Printed by: kdp

Drawing No.: 12425

• AtoZ gazetteer

Reproduced from the Ordnance Survey mapping with the permission of the Controller of Her Majesty's Stationery Office © Crown copyright. Unauthorised reproduction infringes Crown copyright and may lead to prosecution or civil proceedings.



SURREY
COUNTY COUNCIL
Environment

Surrey County Council, LA078672, 1996.

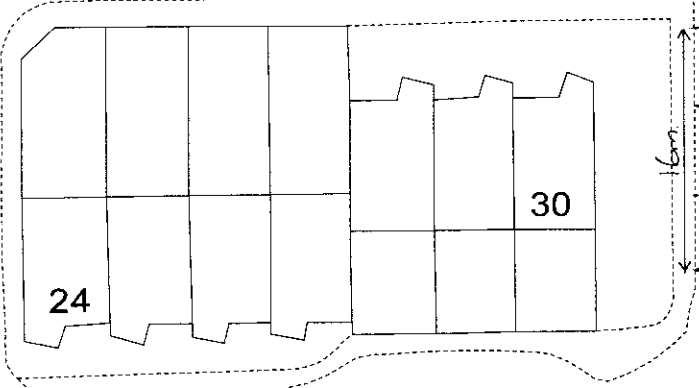
Scale 1:500

HILL VIEW ROAD

1 to 16
oft Court

NB: EXISTING BAYS
AND YELLOW LINES
NOT SHOWN

FIRCROFT CLOSE



FIRCROFT CLOSE

3 N° new bays

EI
Sub Sta

12

10m

2 N° new bays

11

10

8

16

27

13

2 N° new bays

OCK

OCKENDEN GDNS

10

6

Fircroft Close and Ockenden Road, Woking - additional parking bays



Date: 17/05/2007
Printed by: kdp
Drawing No.: 12426

Scale 1:500

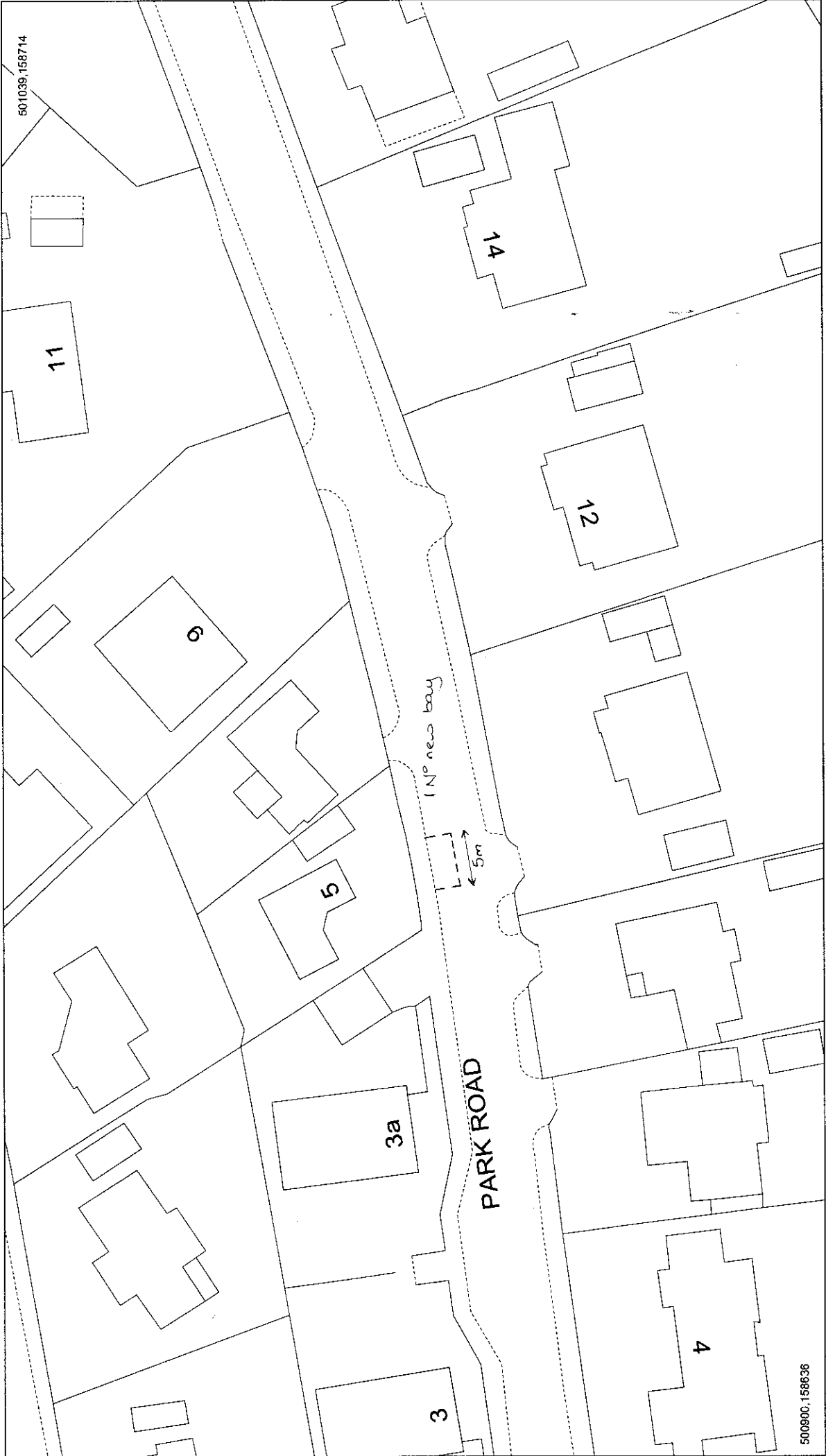
• AtoZ gazetteer

© Crown copyright.
All Rights reserved.



Surrey County Council,
LA076872, 2001

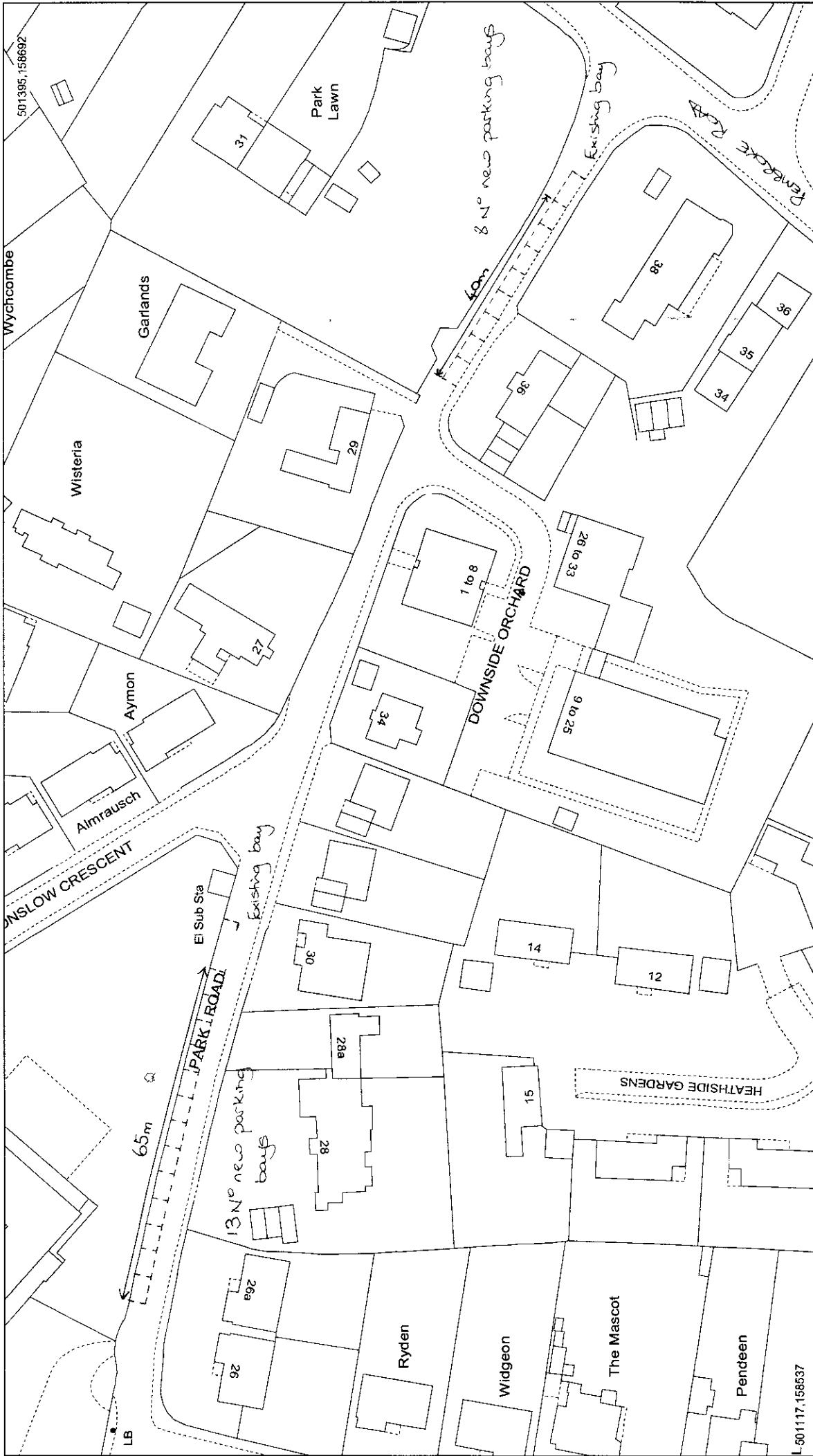


SURREY
COUNTY COUNCIL
Environment



Park Road, Woking - additional parking bay

	Date: 17/05/2007 Printed by: kdp Drawing No.: 12427	• AtoZ gazetteer	<h1 style="margin: 0;">Scale 1:500</h1>	<p style="font-size: small;"> 'Reproduced from the Ordnance Survey mapping with the permission of the Controller of Her Majesty's Stationery Office © Crown copyright. Unauthorised reproduction infringes Crown copyright and may lead to prosecution or civil proceedings.' </p> <p style="font-size: x-small;"> Surrey County Council, LA076872, 1996. </p>
 SURREY COUNTY COUNCIL <small>Environment</small>				



Park Road, Woking - additional parking bays



Date: 17/05/2007

Printed by: kdp

Drawing No.: 12428

• AtoZ gazetteer

Reproduced from the Ordnance Survey mapping with the permission of the Controller of Her Majesty's Stationery Office © Crown copyright. Unauthorised reproduction infringes Crown copyright and may lead to prosecution or civil proceedings.

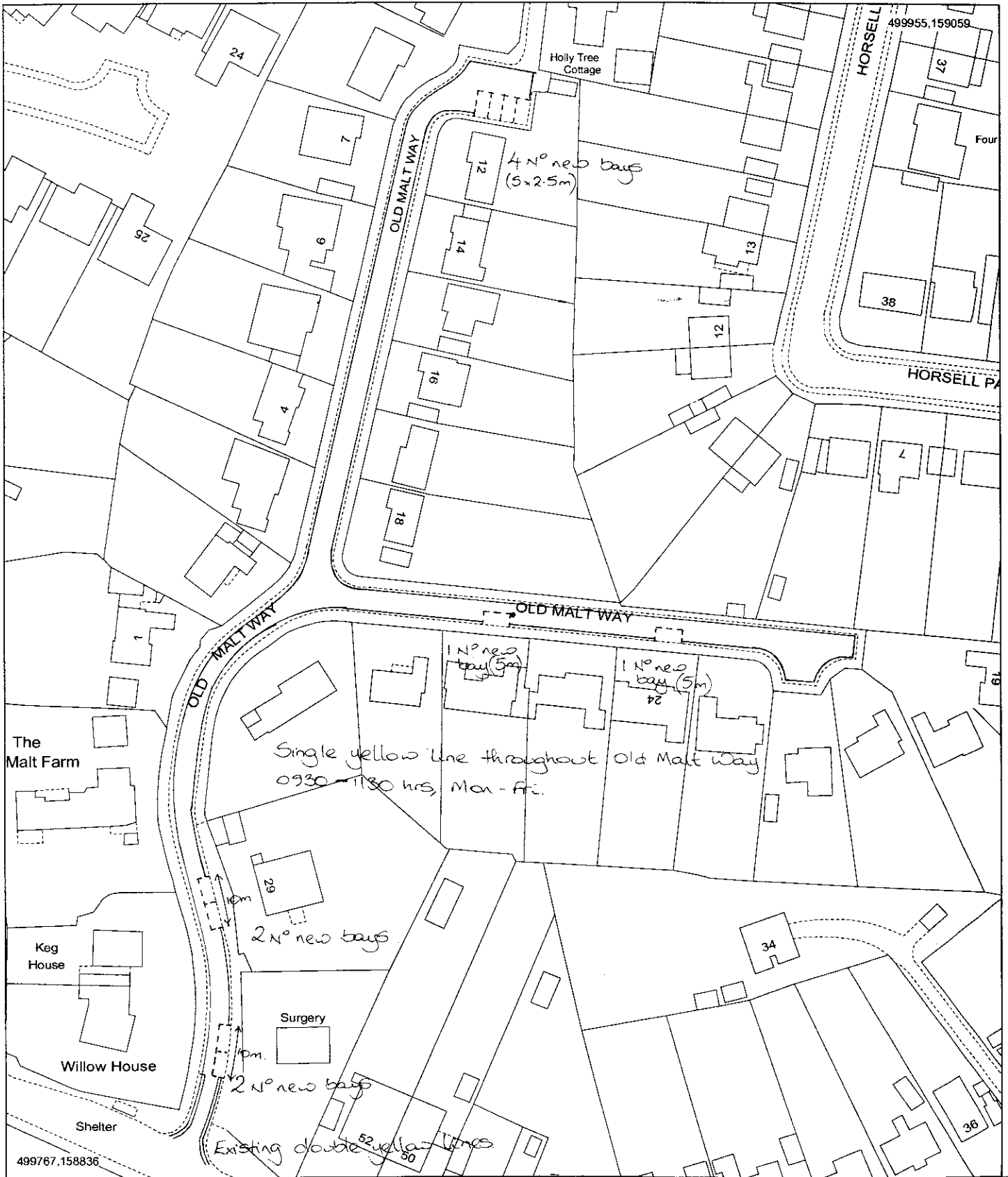


Surrey County Council, LA076872, 1996.

Scale 1:1000

501395, 158692

L501117, 158637



Old Malt Way - inclusion in CPZ - single yellow lines and parking bays



Date: 17/05/2007
 Printed by: kdp
 Drawing No.: 12429

Scale 1:1000

• AtoZ gazetteer

© Crown copyright.
 All Rights reserved.

Surrey County Council,
 LA076872, 2001



SURREY
 COUNTY COUNCIL
 Environment